TransCanada Keystone Pipeline, L.P.
United States Department of State
Keystone XL Project
Appendix A
Pipeline Aerial Route Sheets

Morgan, Montana to Steele City, Nebraska

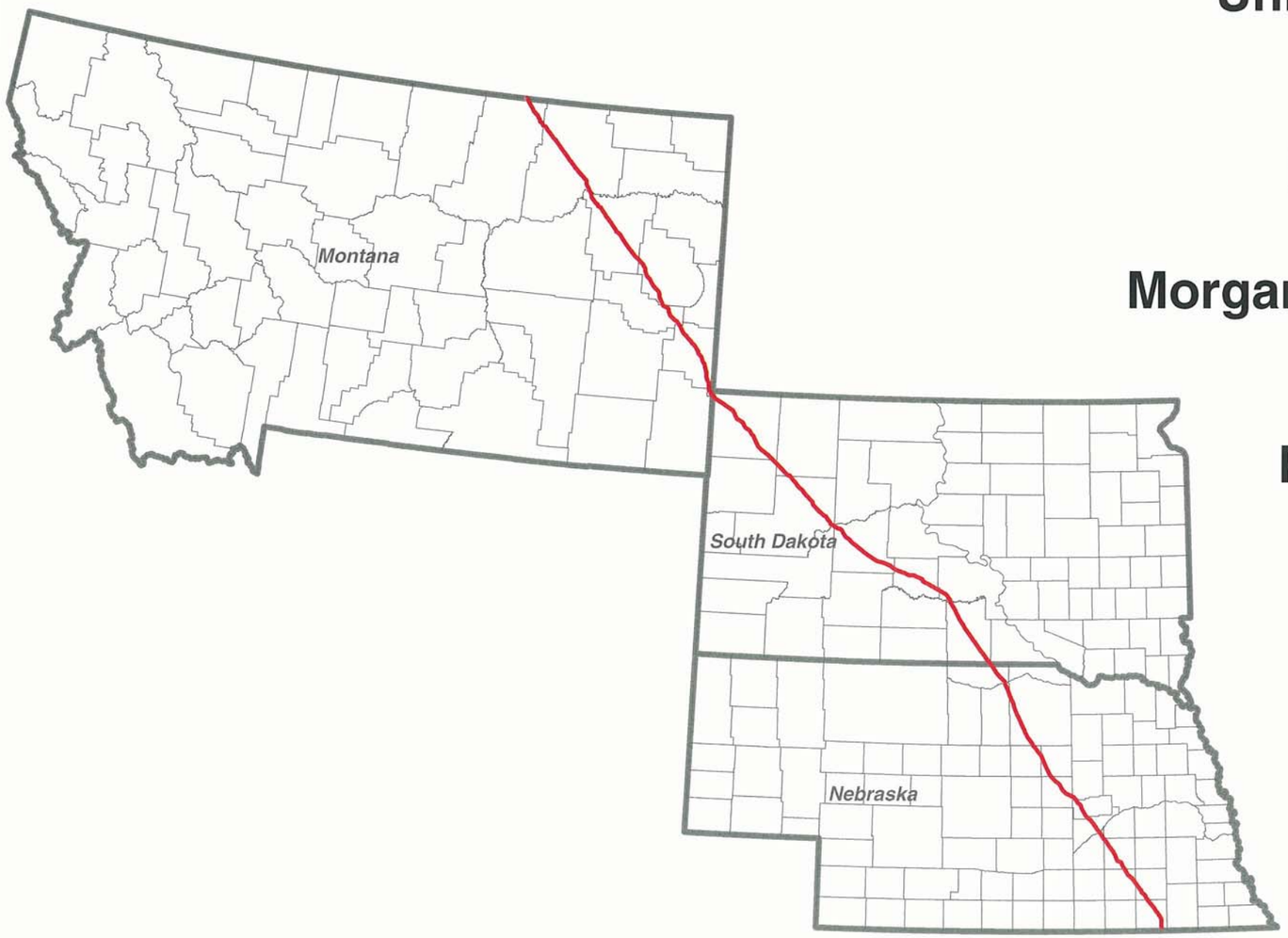

Pipe Yards, Contractor Yards, & Construction Camps

TROW ENGINEERING CONSULTANTS, INC.
JULY 6, 2009
REVISION 1

2/15/09 Centerline

PREPARED BY:
TROW ENGINEERING CONSULTANTS INC.
1300 Metropolitan Boulevard, Suite 200
Tallahassee, Florida , USA 32308
Phone: 1-850-385-5441
Fax: 1-850-385-5523

Trow

ConocoPhillips | TransCanada — In business to deliver

NO.	REVISION	DATE
1	ISSUED FOR SUPPLEMENTAL U.S DEPT. OF STATE FILING (2.15.09 CL)	7.6.09
0	ISSUED FOR UNITED STATES DEPARTMENT OF STATE (7.31.08 CL)	11.19.08

DRAWING NUMBER	DRAWN BY	CHECKED BY	APPROVED BY
XL-FIPS-ML-2002-P-000	GS	SS	RG

KEYSTONE XL PROJECT
ROUTE SHEETS

MAP PARAMETERS
PROJECTION: NAD83, UTM:13/14N
NTS

PROJECT: 50388X

SHEET: **COVER SHEET**

SEC 35
36N 33E

Phillips
County

PY-01

SEC 2
35N 33E

SEC 34
36N 33E

CAR-002A

SR 243

East Fork Stinky Creek

SEC 3
35N 33E

2/15/09 CENTERLINE
2006 AERIALS

0 250 500 1,000 1,500 2,000 Feet

Legend

- MILE POST
- 0.1 MILE TICK MARK
- VALVE
- KEYSTONE XL PROJECT
- PERMANENT EASEMENT
- TEMPORARY EASEMENT
- EXTRA WORKSPACE
- ACCESS ROAD
- TRANSMISSION LINE
- PUMP STATION
- STAGING AREA
- PIPE YARD
- CONTRACTOR YARD
- WATER BODY
- WETLAND
- COUNTY LINE
- SECTION LINE

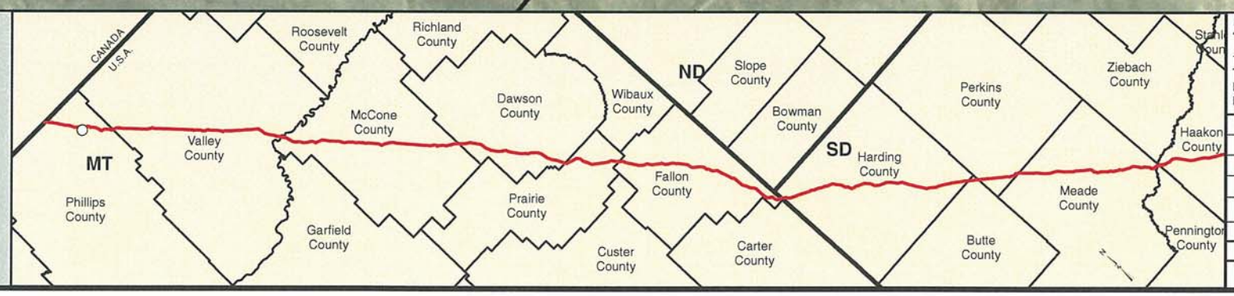

PREPARED BY:
TROW ENGINEERING CONSULTANTS INC.
1300 Metropolitan Boulevard, Suite 200
Tallahassee, Florida , USA 32308
Phone: 1-850-385-5441
Fax: 1-850-385-5523

Trow

ConocoPhillips

TransCanada
In business to deliver

NO.	REVISION	DATE
1	ISSUED FOR SUPPLEMENTAL U.S. DEPT. OF STATE FILING (2.15.09 CL)	7.6.09
0	ISSUED FOR UNITED STATES DEPARTMENT OF STATE (7.31.08 CL)	11.19.08

KEYSTONE XL PROJECT
ROUTE SHEETS
MORGAN, MONTANA TO STEELE CITY, NEBRASKA
PHILLIPS COUNTY, MONTANA

MAP PARAMETERS
PROJECTION: NAD83, UTM:13N
SCALE: 1: 6000 ; 1" = 500'

DRAWN BY	CHECKED BY	APPROVED BY	PROJECT:	DRAWING NUMBER	SHEET	REV.
GS	SS	RG	50388X	XL-30-ML-2002-P- 01 -A	01	1

SEC 21
32N 37E

SEC 27
32N 37E

SEC 34
32N 37E

SEC 28
32N 37E

Valley
County

PY-02

Confusion Reservoir

CAR-013

SEC 33
32N 37E

SEC 29
32N 37E

Britch Rd

2/15/09 CENTERLINE
2006 AERIALS

0 250 500 1,000 1,500 2,000 Feet

Legend

- MILE POST
- 0.1 MILE TICK MARK
- VALVE
- KEYSTONE XL PROJECT
- PERMANENT EASEMENT
- TEMPORARY EASEMENT
- EXTRA WORKSPACE
- ACCESS ROAD
- TRANSMISSION LINE
- PUMP STATION
- STAGING AREA
- PIPE YARD
- CONTRACTOR YARD
- WATER BODY
- WETLAND
- COUNTY LINE
- SECTION LINE

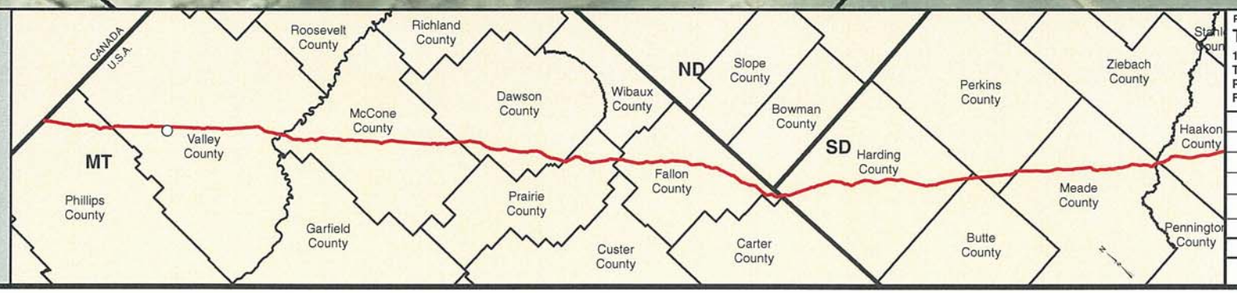

PREPARED BY:
TROW ENGINEERING CONSULTANTS INC.
1300 Metropolitan Boulevard, Suite 200
Tallahassee, Florida , USA 32308
Phone: 1-850-385-5441
Fax: 1-850-385-5523

Trow

ConocoPhillips | TransCanada — In business to deliver

KEYSTONE XL PROJECT
ROUTE SHEETS
MORGAN, MONTANA TO STEELE CITY, NEBRASKA
VALLEY COUNTY, MONTANA

MAP PARAMETERS
PROJECTION: NAD83, UTM:13N
SCALE: 1: 6000 ; 1" = 500'

NO.	REVISION	DATE
1	ISSUED FOR SUPPLEMENTAL U.S. DEPT. OF STATE FILING (2.15.09 CL)	7.6.09
0	ISSUED FOR UNITED STATES DEPARTMENT OF STATE (7.31.08 CL)	11.19.08

DRAWN BY	CHECKED BY	APPROVED BY	PROJECT:	DRAWING NUMBER	SHEET	REV.
GS	SS	RG	50388X	XL-30-ML-2002-P- 02 -A	02	1

SEC 4
28N 41E

SEC 9
28N 41E

SEC 5
28N 41E

Valley
County

PY-03

Roosevelt Trl

CAR-074

MP
76

MP
77

SEC 6
28N 41E

SEC 8
28N 41E

EPH

INT

2/15/09 CENTERLINE
2006 AERIALS

0 250 500 1,000 1,500 2,000 Feet

Legend

- MILE POST
- 0.1 MILE TICK MARK
- VALVE
- KEYSTONE XL PROJECT
- PERMANENT EASEMENT
- TEMPORARY EASEMENT
- EXTRA WORKSPACE
- ACCESS ROAD
- TRANSMISSION LINE
- PUMP STATION
- STAGING AREA
- PIPE YARD
- CONTRACTOR YARD
- WATER BODY
- WETLAND
- COUNTY LINE
- SECTION LINE

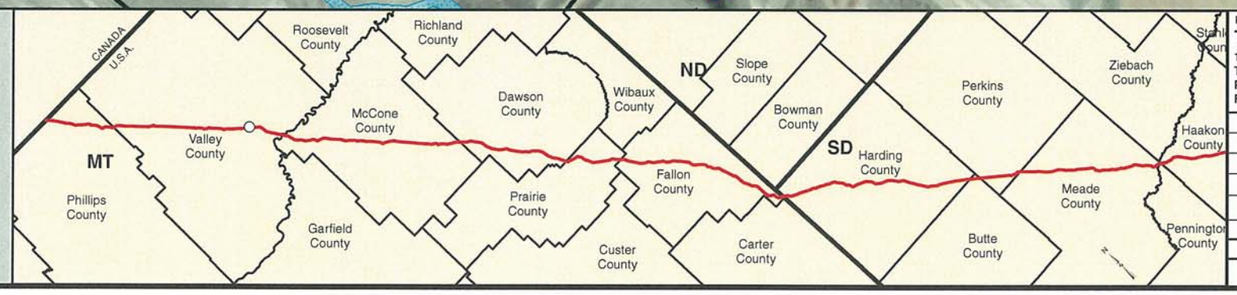

PREPARED BY:
TROW ENGINEERING CONSULTANTS INC.
1300 Metropolitan Boulevard, Suite 200
Tallahassee, Florida , USA 32308
Phone: 1-850-385-5441
Fax: 1-850-385-5523

Trow

ConocoPhillips | TransCanada — In business to deliver

NO.	REVISION	DATE
1	ISSUED FOR SUPPLEMENTAL U.S. DEPT. OF STATE FILING (2.15.09 CL)	7.6.09
0	ISSUED FOR UNITED STATES DEPARTMENT OF STATE (7.31.08 CL)	11.19.08

KEYSTONE XL PROJECT
ROUTE SHEETS
MORGAN, MONTANA TO STEELE CITY, NEBRASKA
VALLEY COUNTY, MONTANA

MAP PARAMETERS
PROJECTION: NAD83, UTM:13N
SCALE: 1: 6000 ; 1" = 500'

DRAWN BY	CHECKED BY	APPROVED BY	PROJECT:	DRAWING NUMBER	SHEET	REV.
GS	SS	RG	50388X	XL-30-ML-2002-P- 03 -A	03	1

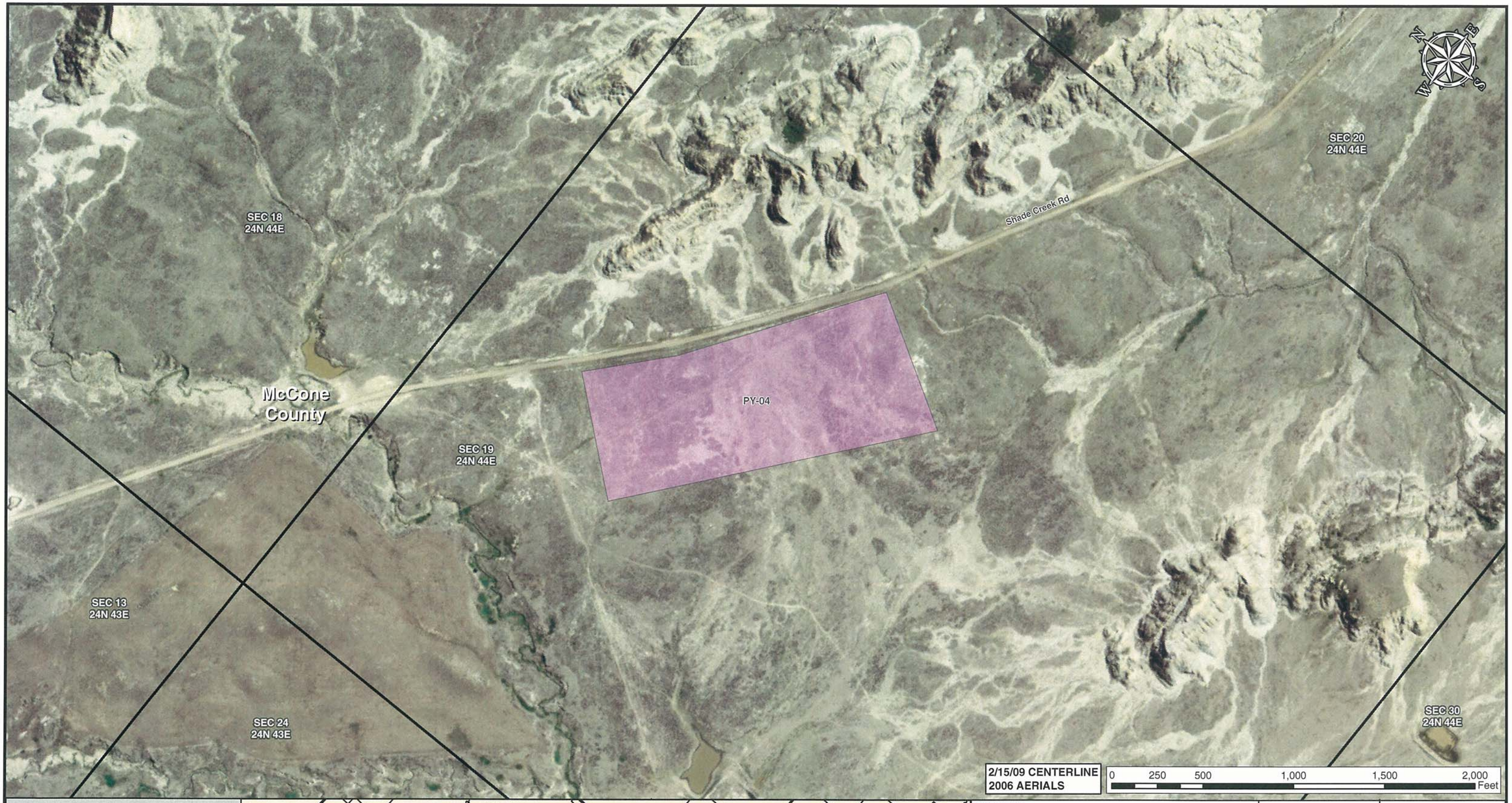

2/15/09 CENTERLINE
2006 AERIALS

0 250 500 1,000 1,500 2,000 Feet

Legend

- MILE POST
- 0.1 MILE TICK MARK
- VALVE
- KEYSTONE XL PROJECT
- PERMANENT EASEMENT
- TEMPORARY EASEMENT
- EXTRA WORKSPACE
- ACCESS ROAD
- TRANSMISSION LINE
- PUMP STATION
- STAGING AREA
- PIPE YARD
- CONTRACTOR YARD
- WATER BODY
- WETLAND
- COUNTY LINE
- SECTION LINE

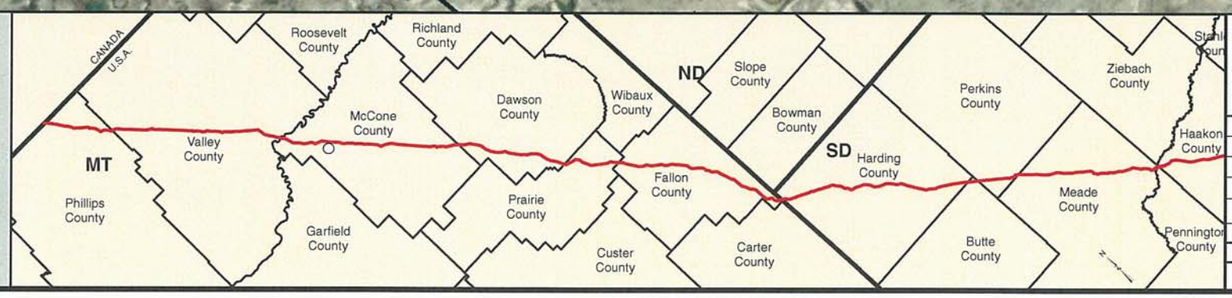

PREPARED BY:
TROW ENGINEERING CONSULTANTS INC.
1300 Metropolitan Boulevard, Suite 200
Tallahassee, Florida , USA 32308
Phone: 1-850-385-5441
Fax: 1-850-385-5523
Trow

ConocoPhillips | TransCanada — In business to deliver

KEYSTONE XL PROJECT
ROUTE SHEETS
MORGAN, MONTANA TO STEELE CITY, NEBRASKA
MC CONE COUNTY, MONTANA

MAP PARAMETERS
PROJECTION: NAD83, UTM:13N
SCALE: 1: 6000 ; 1" = 500'

NO.	REVISION	DATE
1	ISSUED FOR SUPPLEMENTAL U.S. DEPT. OF STATE FILING (2.15.09 CL)	7.6.09
0	ISSUED FOR UNITED STATES DEPARTMENT OF STATE (7.31.08 CL)	11.19.08

DRAWN BY	CHECKED BY	APPROVED BY	PROJECT:	DRAWING NUMBER	SHEET	REV.
GS	SS	RG	50388X	XL-30 -ML-2002-P- 04 -A	04	1

SEC 17
21N 47E

SEC 21
21N 47E

SEC 28
21N 47E

SEC 20
21N 47E

SEC 29
21N 47E

McKean Rd

McCone
County

PY-05

MP
135

EPH

EPH

EPH

N

W

E

S

2/15/09 CENTERLINE
2006 AERIALS

0 250 500 1,000 1,500 2,000 Feet

Legend

- MILE POST
- 0.1 MILE TICK MARK
- VALVE
- KEYSTONE XL PROJECT
- PERMANENT EASEMENT
- TEMPORARY EASEMENT
- EXTRA WORKSPACE
- ACCESS ROAD
- TRANSMISSION LINE
- PUMP STATION
- STAGING AREA
- PIPE YARD
- CONTRACTOR YARD
- WATER BODY
- WETLAND
- COUNTY LINE
- SECTION LINE

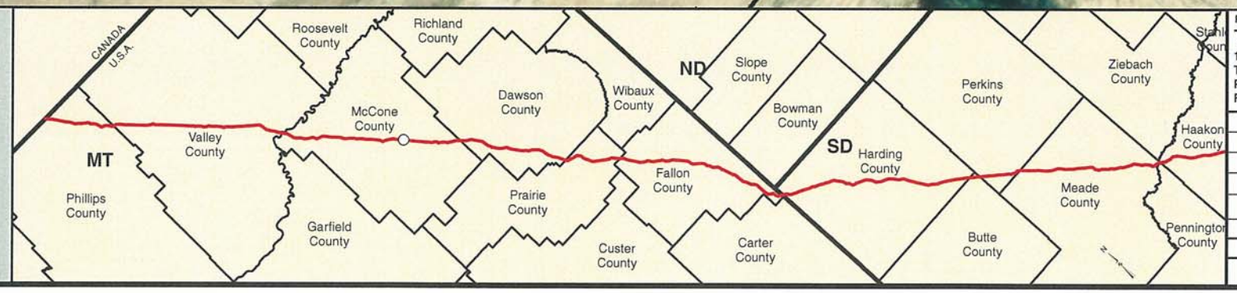

PREPARED BY:
TROW ENGINEERING CONSULTANTS INC.
1300 Metropolitan Boulevard, Suite 200
Tallahassee, Florida , USA 32308
Phone: 1-850-385-5441
Fax: 1-850-385-5523

Trow

ConocoPhillips

TransCanada
In business to deliver

NO.	REVISION	DATE
1	ISSUED FOR SUPPLEMENTAL U.S. DEPT. OF STATE FILING (2.15.09 CL)	7.6.09
0	ISSUED FOR UNITED STATES DEPARTMENT OF STATE (7.31.08 CL)	11.19.08

KEYSTONE XL PROJECT
ROUTE SHEETS
MORGAN, MONTANA TO STEELE CITY, NEBRASKA
MC CONE COUNTY, MONTANA

MAP PARAMETERS
PROJECTION: NAD83, UTM:13N
SCALE: 1: 6000 ; 1" = 500'

DRAWN BY	CHECKED BY	APPROVED BY	PROJECT:	DRAWING NUMBER	SHEET	REV.
GS	SS	RG	50388X	XL-30 -ML-2002-P- 05 -A	05	1

MP 166

CAR-030

INT

RD 211

SEC 13
17N 50E

Dawson
County

PY-06

Fas 467

SEC 24
17N 50E

SEC 19
17N 51E

N
W
E
S

SEC 14
17N 50E

Upper Sevenmile Creek

SEC 23
17N 50E

2/15/09 CENTERLINE
2006 AERIALS

0 250 500 1,000 1,500 2,000 Feet

Legend

- MILE POST
- 0.1 MILE TICK MARK
- VALVE
- KEYSTONE XL PROJECT
- PERMANENT EASEMENT
- TEMPORARY EASEMENT
- EXTRA WORKSPACE
- ACCESS ROAD
- TRANSMISSION LINE
- PUMP STATION
- STAGING AREA
- PIPE YARD
- CONTRACTOR YARD
- WATER BODY
- WETLAND
- COUNTY LINE
- SECTION LINE

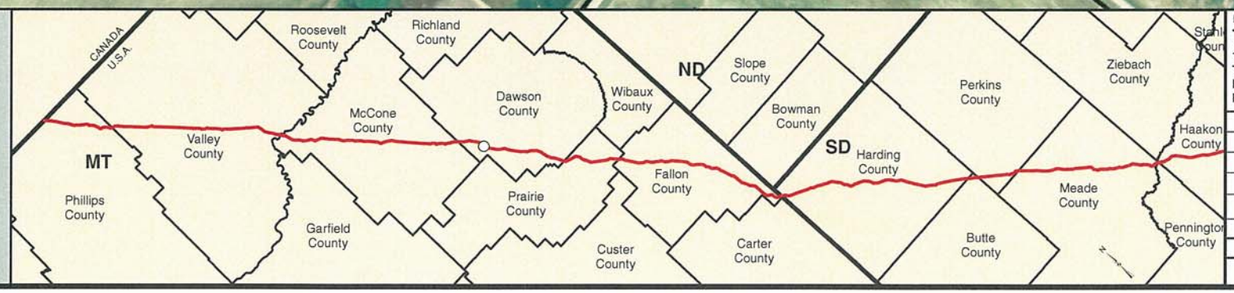

PREPARED BY:
TROW ENGINEERING CONSULTANTS INC.
1300 Metropolitan Boulevard, Suite 200
Tallahassee, Florida , USA 32308
Phone: 1-850-385-5441
Fax: 1-850-385-5523

Trow

ConocoPhillips | TransCanada — In business to deliver

NO.	REVISION	DATE
1	ISSUED FOR SUPPLEMENTAL U.S. DEPT. OF STATE FILING (2.15.09 CL)	7.6.09
0	ISSUED FOR UNITED STATES DEPARTMENT OF STATE (7.31.08 CL)	11.19.08

KEYSTONE XL PROJECT
ROUTE SHEETS
MORGAN, MONTANA TO STEELE CITY, NEBRASKA
DAWSON COUNTY, MONTANA

MAP PARAMETERS
PROJECTION: NAD83, UTM:13N
SCALE: 1: 6000 ; 1" = 500'

DRAWN BY	CHECKED BY	APPROVED BY	PROJECT:	DRAWING NUMBER	SHEET	REV.
GS	SS	RG	50388X	XL-30-ML-2002-P- 06 -A	06	1

SEC 2
13N 53E

SEC 3
13N 53E

SEC 11
13N 53E

SEC 10
13N 53E

SEC 14
13N 53E

Dawson
County

Old Us Hwy 10

RD 24.5

PY-07

MP
194

MLV-10

MADI

MADI

MADI

INT

INT

INT

N
W
E
S

2/15/09 CENTERLINE
2006 AERIALS

0 250 500 1,000 1,500 2,000 Feet

Legend

- MILE POST
- 0.1 MILE TICK MARK
- VALVE
- KEYSTONE XL PROJECT
- PERMANENT EASEMENT
- TEMPORARY EASEMENT
- EXTRA WORKSPACE
- ACCESS ROAD
- TRANSMISSION LINE
- PUMP STATION
- STAGING AREA
- PIPE YARD
- CONTRACTOR YARD
- WATER BODY
- WETLAND
- COUNTY LINE
- SECTION LINE

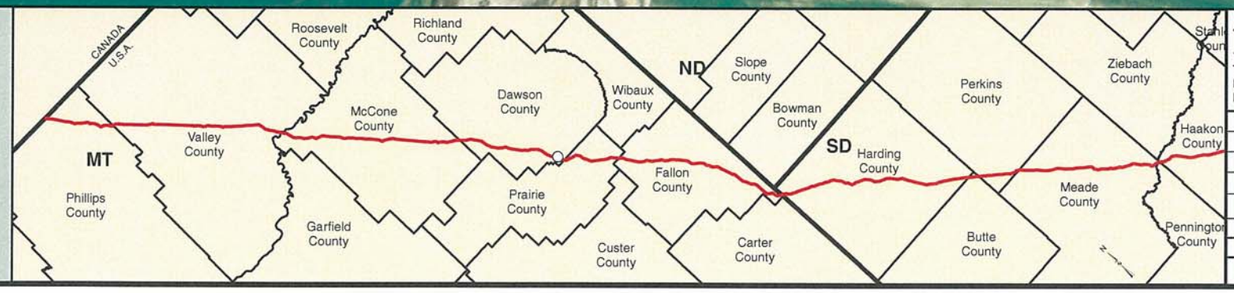

PREPARED BY:
TROW ENGINEERING CONSULTANTS INC.
1300 Metropolitan Boulevard, Suite 200
Tallahassee, Florida , USA 32308
Phone: 1-850-385-5441
Fax: 1-850-385-5523

Trow

ConocoPhillips | TransCanada — In business to deliver

KEYSTONE XL PROJECT
ROUTE SHEETS
MORGAN, MONTANA TO STEELE CITY, NEBRASKA
DAWSON COUNTY, MONTANA

MAP PARAMETERS
PROJECTION: NAD83, UTM: 13N
SCALE: 1: 6000 ; 1" = 500'

NO.	REVISION	DATE
1	ISSUED FOR SUPPLEMENTAL U.S. DEPT. OF STATE FILING (2.15.09 CL)	7.6.09
0	ISSUED FOR UNITED STATES DEPARTMENT OF STATE (7.31.08 CL)	11.19.08

DRAWN BY	CHECKED BY	APPROVED BY	PROJECT:	DRAWING NUMBER	SHEET	REV.
GS	SS	RG	50388X	XL-30 -ML-2002-P- 07 -A	07	1

MP 225

MP 226

SEC 31
10N 57E

SEC 5
9N 57E

Fallon
County

INT

INT

INT

INT

INT

INT

CAR-035A

PY-08

SEC 6
9N 57E

SEC 36
10N 56E

SEC 1
9N 56E

Dry Fork Creek

2/15/09 CENTERLINE
2006 AERIALS

0 250 500 1,000 1,500 2,000 Feet

Legend

- MILE POST
- 0.1 MILE TICK MARK
- VALVE
- KEYSTONE XL PROJECT
- PERMANENT EASEMENT
- TEMPORARY EASEMENT
- EXTRA WORKSPACE
- ACCESS ROAD
- TRANSMISSION LINE
- PUMP STATION
- STAGING AREA
- PIPE YARD
- CONTRACTOR YARD
- WATER BODY
- WETLAND
- COUNTY LINE
- SECTION LINE

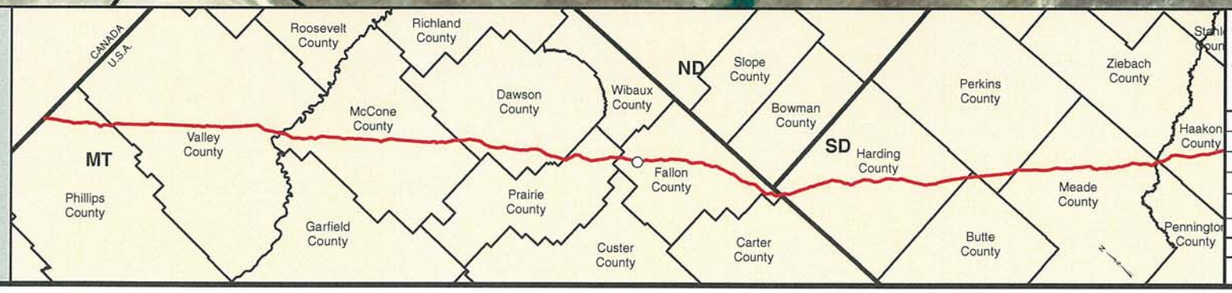

PREPARED BY:
TROW ENGINEERING CONSULTANTS INC.
1300 Metropolitan Boulevard, Suite 200
Tallahassee, Florida , USA 32308
Phone: 1-850-385-5441
Fax: 1-850-385-5523

Trow

ConocoPhillips

TransCanada
In business to deliver

KEYSTONE XL PROJECT
ROUTE SHEETS
MORGAN, MONTANA TO STEELE CITY, NEBRASKA
FALLON COUNTY, MONTANA

MAP PARAMETERS
PROJECTION: NAD83, UTM:13N
SCALE: 1: 6000 ; 1" = 500'

NO.	REVISION	DATE
1	ISSUED FOR SUPPLEMENTAL U.S. DEPT. OF STATE FILING (2.15.09 CL)	7.6.09
0	ISSUED FOR UNITED STATES DEPARTMENT OF STATE (7.31.08 CL)	11.19.08

DRAWN BY	CHECKED BY	APPROVED BY	PROJECT:	DRAWING NUMBER	SHEET	REV.
GS	SS	RG	50388X	XL-30-ML-2002-P- 08 -A	08	1

SEC 34
6N 60E

SEC 3
5N 60E

Fallon
County

SEC 33
6N 60E

PY-09

SEC 4
5N 60E

MP
257

PEM

PEM

2/15/09 CENTERLINE
2006 AERIALS

0 250 500 1,000 1,500 2,000 Feet

Legend

- MILE POST
- 0.1 MILE TICK MARK
- VALVE
- KEYSTONE XL PROJECT
- PERMANENT EASEMENT
- TEMPORARY EASEMENT
- EXTRA WORKSPACE
- ACCESS ROAD
- TRANSMISSION LINE
- PUMP STATION
- STAGING AREA
- PIPE YARD
- CONTRACTOR YARD
- WATER BODY
- WETLAND
- COUNTY LINE
- SECTION LINE

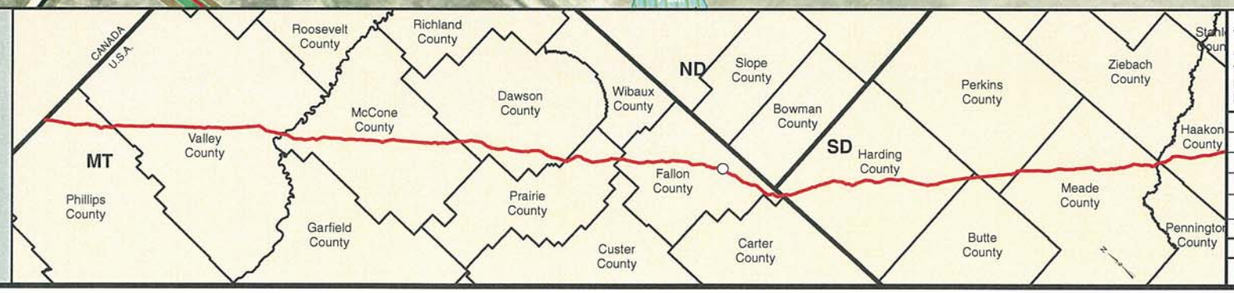

PREPARED BY:
TROW ENGINEERING CONSULTANTS INC.
1300 Metropolitan Boulevard, Suite 200
Tallahassee, Florida , USA 32308
Phone: 1-850-385-5441
Fax: 1-850-385-5523

Trow

ConocoPhillips

TransCanada
In business to deliver

KEYSTONE XL PROJECT
ROUTE SHEETS
MORGAN, MONTANA TO STEELE CITY, NEBRASKA
FALLON COUNTY, MONTANA

MAP PARAMETERS
PROJECTION: NAD83, UTM:13N
SCALE: 1: 6000 ; 1" = 500'

NO.	REVISION	DATE
1	ISSUED FOR SUPPLEMENTAL U.S. DEPT. OF STATE FILING (2.15.09 CL)	7.6.09
0	ISSUED FOR UNITED STATES DEPARTMENT OF STATE (7.31.08 CL)	11.19.08

DRAWN BY	CHECKED BY	APPROVED BY	PROJECT:	DRAWING NUMBER	SHEET	REV.
GS	SS	RG	50388X	XL-30-ML-2002-P- 09 -A	09	1

SEC 24
22N 1E

INT

INT

Harding
County

SEC 23
22N 1E

SEC 25
22N 1E

PY-10

EPH

MP
288

MLV-15

EPH

OW

EPH

SEC 26
22N 1E

CR 867

Dipping Vat C

SEC 36
22N 1E

2/15/09 CENTERLINE
2008 AERIALS

0 250 500 1,000 1,500 2,000 Feet

Legend

- MILE POST
- 0.1 MILE TICK MARK
- VALVE
- KEYSTONE XL PROJECT
- PERMANENT EASEMENT
- TEMPORARY EASEMENT
- EXTRA WORKSPACE
- ACCESS ROAD
- TRANSMISSION LINE
- PUMP STATION
- STAGING AREA
- PIPE YARD
- CONTRACTOR YARD
- WATER BODY
- WETLAND
- COUNTY LINE
- SECTION LINE

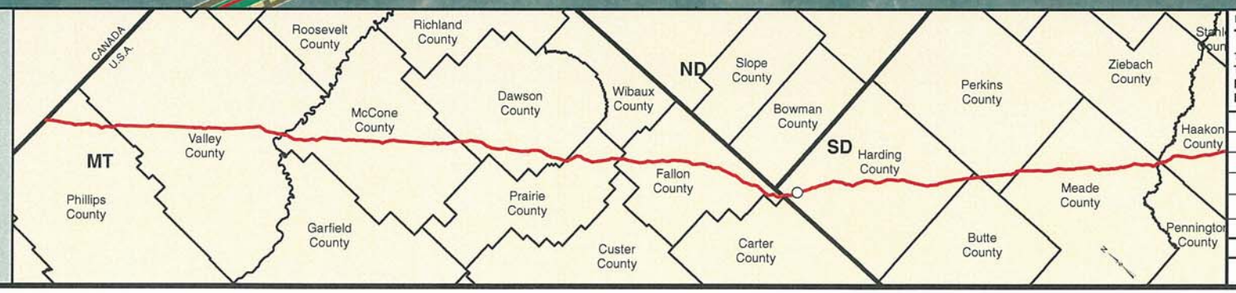

PREPARED BY:
TROW ENGINEERING CONSULTANTS INC.
1300 Metropolitan Boulevard, Suite 200
Tallahassee, Florida , USA 32308
Phone: 1-850-385-5441
Fax: 1-850-385-5523

Trow

ConocoPhillips

TransCanada
In business to deliver

NO.	REVISION	DATE
1	ISSUED FOR SUPPLEMENTAL U.S. DEPT. OF STATE FILING (2.15.09 CL)	7.6.09
0	ISSUED FOR UNITED STATES DEPARTMENT OF STATE (7.31.08 CL)	11.19.08

KEYSTONE XL PROJECT
ROUTE SHEETS
MORGAN, MONTANA TO STEELE CITY, NEBRASKA
HARDING COUNTY, SOUTH DAKOTA

MAP PARAMETERS
PROJECTION: NAD83, UTM:13N
SCALE: 1: 6000 ; 1" = 500'

DRAWN BY	CHECKED BY	APPROVED BY	PROJECT:	DRAWING NUMBER	SHEET	REV.
GS	SS	RG	50388X	XL-46 -ML-2002-P- 10 -A	10	1

CR 797

SEC 8
19N 5E

MP
315

CR 797

EPH

EPH

PEM

Harding
County

SEC 17
19N 5E

PY-11

SEC 7
19N 5E

PEM

US 85

SEC 18
19N 5E

SEC 20
19N 5E

2/15/09 CENTERLINE
2008 AERIALS

0 250 500 1,000 1,500 2,000 Feet

Legend

- MILE POST
- 0.1 MILE TICK MARK
- VALVE
- KEYSTONE XL PROJECT
- PERMANENT EASEMENT
- TEMPORARY EASEMENT
- EXTRA WORKSPACE
- ACCESS ROAD
- TRANSMISSION LINE
- PUMP STATION
- STAGING AREA
- PIPE YARD
- CONTRACTOR YARD
- WATER BODY
- WETLAND
- COUNTY LINE
- SECTION LINE

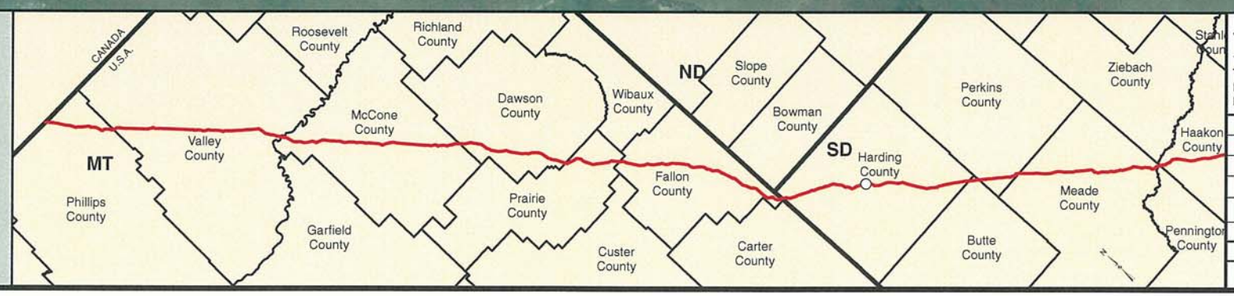

PREPARED BY:
TROW ENGINEERING CONSULTANTS INC.
1300 Metropolitan Boulevard, Suite 200
Tallahassee, Florida , USA 32308
Phone: 1-850-385-5441
Fax: 1-850-385-5523

Trow

ConocoPhillips | TransCanada — In business to deliver

KEYSTONE XL PROJECT
ROUTE SHEETS
MORGAN, MONTANA TO STEELE CITY, NEBRASKA
HARDING COUNTY, SOUTH DAKOTA

MAP PARAMETERS
PROJECTION: NAD83, UTM:13N
SCALE: 1: 6000 ; 1" = 500'

NO.	REVISION	DATE
1	ISSUED FOR SUPPLEMENTAL U.S. DEPT. OF STATE FILING (2.15.09 CL)	7.6.09
0	ISSUED FOR UNITED STATES DEPARTMENT OF STATE (7.31.08 CL)	11.19.08

DRAWN BY	CHECKED BY	APPROVED BY	PROJECT:	DRAWING NUMBER	SHEET	REV.
GS	SS	RG	50388X	XL-46-ML-2002-P- 11 -A	11	1

SEC 6
15N 8E

SEC 8
15N 8E

SEC 17
15N 8E

North Fork Moreau River

SEC 7
15N 8E

Harding
County

PY-12

Little Cowboy Creek

North Fork Moreau River

SR 79

SEC 12
15N 7E

SEC 18
15N 8E

2/15/09 CENTERLINE
2008 AERIALS

0 250 500 1,000 1,500 2,000 Feet

Legend

- MILE POST
- 0.1 MILE TICK MARK
- VALVE
- KEYSTONE XL PROJECT
- PERMANENT EASEMENT
- TEMPORARY EASEMENT
- EXTRA WORKSPACE
- ACCESS ROAD
- TRANSMISSION LINE
- PUMP STATION
- STAGING AREA
- PIPE YARD
- CONTRACTOR YARD
- WATER BODY
- WETLAND
- COUNTY LINE
- SECTION LINE

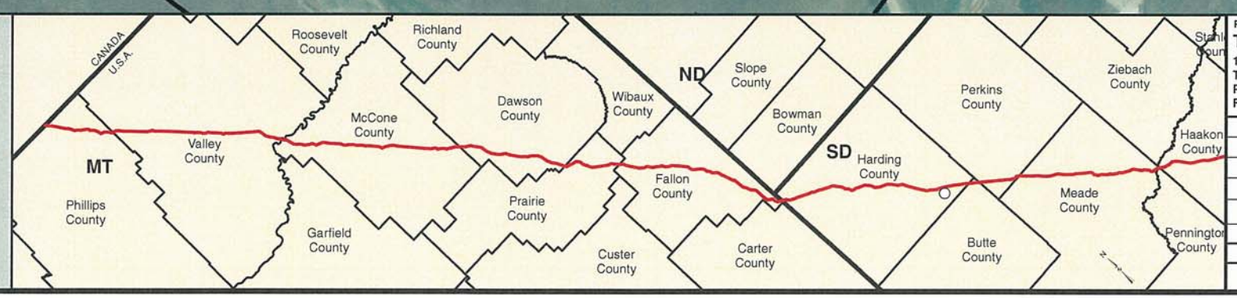

PREPARED BY:
TROW ENGINEERING CONSULTANTS INC.
1300 Metropolitan Boulevard, Suite 200
Tallahassee, Florida , USA 32308
Phone: 1-850-385-5441
Fax: 1-850-385-5523

Trow

ConocoPhillips | TransCanada — In business to deliver

NO.	REVISION	DATE
1	ISSUED FOR SUPPLEMENTAL U.S. DEPT. OF STATE FILING (2.15.09 CL)	7.6.09
0	ISSUED FOR UNITED STATES DEPARTMENT OF STATE (7.31.08 CL)	11.19.08

KEYSTONE XL PROJECT
ROUTE SHEETS
MORGAN, MONTANA TO STEELE CITY, NEBRASKA
HARDING COUNTY, SOUTH DAKOTA

MAP PARAMETERS
PROJECTION: NAD83, UTM:13N
SCALE: 1: 6000 ; 1" = 500'

DRAWN BY	CHECKED BY	APPROVED BY	PROJECT:	DRAWING NUMBER	SHEET	REV.
GS	SS	RG	50388X	XL-46-ML-2002-P- 12 -A	12	1

SEC 5
12N 12E

SEC 6
12N 12E

Meade
County

SEC 8
12N 12E

PY-13

INT

OW

US 212

MP
374

MP
375

EPH

PEM

SEC 7
12N 12E

SEC 17
12N 12E

2/15/09 CENTERLINE
2008 AERIALS

0 250 500 1,000 1,500 2,000 Feet

Legend

- MILE POST
- 0.1 MILE TICK MARK
- VALVE
- KEYSTONE XL PROJECT
- PERMANENT EASEMENT
- TEMPORARY EASEMENT
- EXTRA WORKSPACE
- ACCESS ROAD
- TRANSMISSION LINE
- PUMP STATION
- STAGING AREA
- PIPE YARD
- CONTRACTOR YARD
- WATER BODY
- WETLAND
- COUNTY LINE
- SECTION LINE

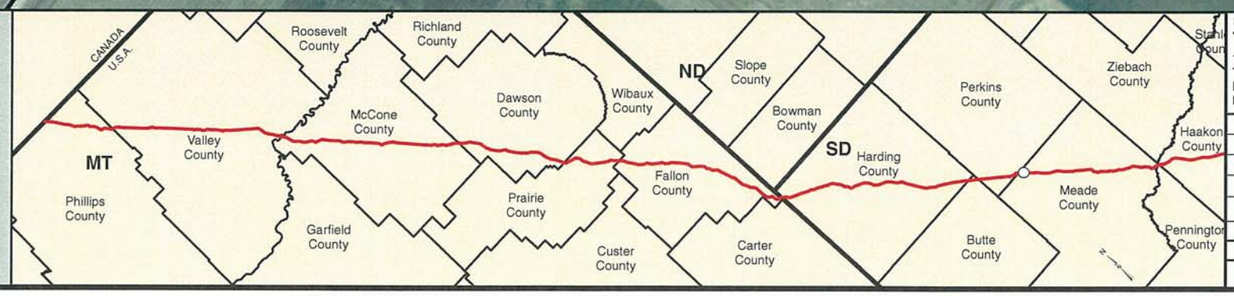

PREPARED BY:
TROW ENGINEERING CONSULTANTS INC.
1300 Metropolitan Boulevard, Suite 200
Tallahassee, Florida , USA 32308
Phone: 1-850-385-5441
Fax: 1-850-385-5523
Trow

ConocoPhillips

TransCanada
In business to deliver

KEYSTONE XL PROJECT
ROUTE SHEETS
MORGAN, MONTANA TO STEELE CITY, NEBRASKA
MEADE COUNTY, SOUTH DAKOTA

MAP PARAMETERS
PROJECTION: NAD83, UTM:13N
SCALE: 1: 6000 ; 1" = 500'

NO.	REVISION	DATE
1	ISSUED FOR SUPPLEMENTAL U.S. DEPT. OF STATE FILING (2.15.09 CL)	7.6.09
0	ISSUED FOR UNITED STATES DEPARTMENT OF STATE (7.31.08 CL)	11.19.08

DRAWN BY	CHECKED BY	APPROVED BY	PROJECT:	DRAWING NUMBER	SHEET	REV.
GS	SS	RG	50388X	XL-46 -ML-2002-P- 13 -A	13	1

SEC 2
8N 15E

CR Mc

SEC 3
8N 15E

SEC 11
8N 15E

Spring Creek

Ensor Lake

Meade
County

Spring Creek

PY-14

SEC 14
8N 15E

SEC 10
8N 15E

Red Owl Creek

CR Mc

SEC 15

2/15/09 CENTERLINE
2008 AERIALS

0 250 500 1,000 1,500 2,000 Feet

Legend

- MILE POST
- 0.1 MILE TICK MARK
- VALVE
- KEYSTONE XL PROJECT
- PERMANENT EASEMENT
- TEMPORARY EASEMENT
- EXTRA WORKSPACE
- ACCESS ROAD
- TRANSMISSION LINE
- PUMP STATION
- STAGING AREA
- PIPE YARD
- CONTRACTOR YARD
- WATER BODY
- WETLAND
- COUNTY LINE
- SECTION LINE

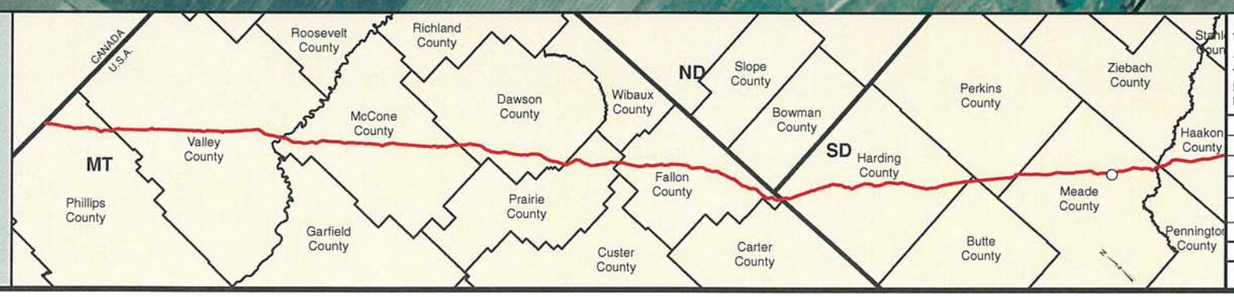

PREPARED BY:
TROW ENGINEERING CONSULTANTS INC.
1300 Metropolitan Boulevard, Suite 200
Tallahassee, Florida , USA 32308
Phone: 1-850-385-5441
Fax: 1-850-385-5523

Trow

ConocoPhillips | TransCanada — In business to deliver

NO.	REVISION	DATE
1	ISSUED FOR SUPPLEMENTAL U.S. DEPT. OF STATE FILING (2.15.09 CL)	7.6.09
0	ISSUED FOR UNITED STATES DEPARTMENT OF STATE (7.31.08 CL)	11.19.08

KEYSTONE XL PROJECT
ROUTE SHEETS
MORGAN, MONTANA TO STEELE CITY, NEBRASKA
MEADE COUNTY, SOUTH DAKOTA

MAP PARAMETERS
PROJECTION: NAD83, UTM:13N
SCALE: 1: 6000 ; 1" = 500'

DRAWN BY	CHECKED BY	APPROVED BY	PROJECT:	DRAWING NUMBER	SHEET	REV.
GS	SS	RG	50388X	XL-46-ML-2002-P- 14 -A	14	1

SEC 32
6N 19E

Indian Springs Creek

Haakon
County

PY-15

SEC 5
5N 19E

MP
435

PEM

SR 34

MP
436

SEC 31
6N 19E

OW

EPH

PSS
INT
PSS

OW
PSS

PSS
SEC 6
5N 19E
PSS
PEM
PEM
PEM
INT
PEM
PEM

EPH

EPH

2/15/09 CENTERLINE
2008 AERIALS

0 250 500 1,000 1,500 2,000 Feet

Legend

- MILE POST
- 0.1 MILE TICK MARK
- VALVE
- KEYSTONE XL PROJECT
- PERMANENT EASEMENT
- TEMPORARY EASEMENT
- EXTRA WORKSPACE
- ACCESS ROAD
- TRANSMISSION LINE
- PUMP STATION
- STAGING AREA
- PIPE YARD
- CONTRACTOR YARD
- WATER BODY
- WETLAND
- COUNTY LINE
- SECTION LINE

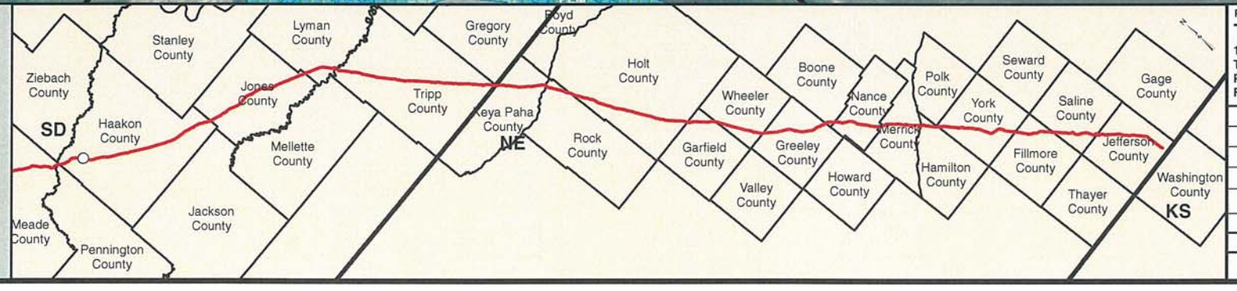

PREPARED BY:
TROW ENGINEERING CONSULTANTS INC.
1300 Metropolitan Boulevard, Suite 200
Tallahassee, Florida , USA 32308
Phone: 1-850-385-5441
Fax: 1-850-385-5523

Trow

ConocoPhillips | TransCanada — In business to deliver

NO.	REVISION	DATE
1	ISSUED FOR SUPPLEMENTAL U.S. DEPT. OF STATE FILING (2.15.09 CL)	7.6.09
0	ISSUED FOR UNITED STATES DEPARTMENT OF STATE (7.31.08 CL)	11.19.08

KEYSTONE XL PROJECT
ROUTE SHEETS
MORGAN, MONTANA TO STEELE CITY, NEBRASKA
HAAKON COUNTY, SOUTH DAKOTA

MAP PARAMETERS
PROJECTION: NAD83, UTM: 14N
SCALE: 1: 6000 ; 1" = 500'

DRAWN BY	CHECKED BY	APPROVED BY	PROJECT:	DRAWING NUMBER	SHEET	REV.
GS	SS	RG	50388X	XL-46-ML-2002-P- 15 -A	15	1

SEC 19
3N 22E

SEC 30
3N 22E

SEC 24
3N 21E

Haakon
County

PY-16

SEC 25
3N 21E

SEC 23
3N 21E

2/15/09 CENTERLINE
2008 AERIALS

0 250 500 1,000 1,500 2,000 Feet

Legend

- MILE POST
- 0.1 MILE TICK MARK
- VALVE
- KEYSTONE XL PROJECT
- PERMANENT EASEMENT
- TEMPORARY EASEMENT
- EXTRA WORKSPACE
- ACCESS ROAD
- TRANSMISSION LINE
- PUMP STATION
- STAGING AREA
- PIPE YARD
- CONTRACTOR YARD
- WATER BODY
- WETLAND
- COUNTY LINE
- SECTION LINE

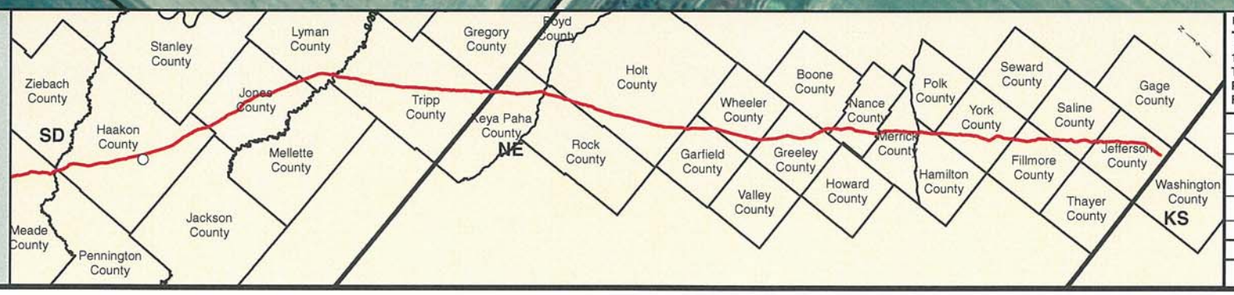

PREPARED BY:
TROW ENGINEERING CONSULTANTS INC.
1300 Metropolitan Boulevard, Suite 200
Tallahassee, Florida , USA 32308
Phone: 1-850-385-5441
Fax: 1-850-385-5523

Trow

ConocoPhillips | TransCanada — In business to deliver

NO.	REVISION	DATE
1	ISSUED FOR SUPPLEMENTAL U.S. DEPT. OF STATE FILING (2.15.09 CL)	7.6.09
0	ISSUED FOR UNITED STATES DEPARTMENT OF STATE (7.31.08 CL)	11.19.08

KEYSTONE XL PROJECT
ROUTE SHEETS
MORGAN, MONTANA TO STEELE CITY, NEBRASKA
HAAKON COUNTY, SOUTH DAKOTA

MAP PARAMETERS
PROJECTION: NAD83, UTM:14N
SCALE: 1: 6000 ; 1" = 500'

DRAWN BY	CHECKED BY	APPROVED BY	PROJECT:	DRAWING NUMBER	SHEET	REV.
GS	SS	RG	50388X	XL-46-ML-2002-P- 16 -A	16	1

PEM
MABO
INT
SEC 11
1S 27E
Jones
County
PY-17
SEC 14
1S 27E
SEC 10
1S 27E
SEC 15
1S 27E
N
E
S
W
2/15/09 CENTERLINE
2008 AERIALS
0 250 500 1,000 1,500 2,000
Feet

Legend
- MILE POST
- 0.1 MILE TICK MARK
- VALVE
- KEYSTONE XL PROJECT
- PERMANENT EASEMENT
- TEMPORARY EASEMENT
- EXTRA WORKSPACE
- ACCESS ROAD
- TRANSMISSION LINE
- PUMP STATION
- STAGING AREA
- PIPE YARD
- CONTRACTOR YARD
- WATER BODY
- WETLAND
- COUNTY LINE
- SECTION LINE

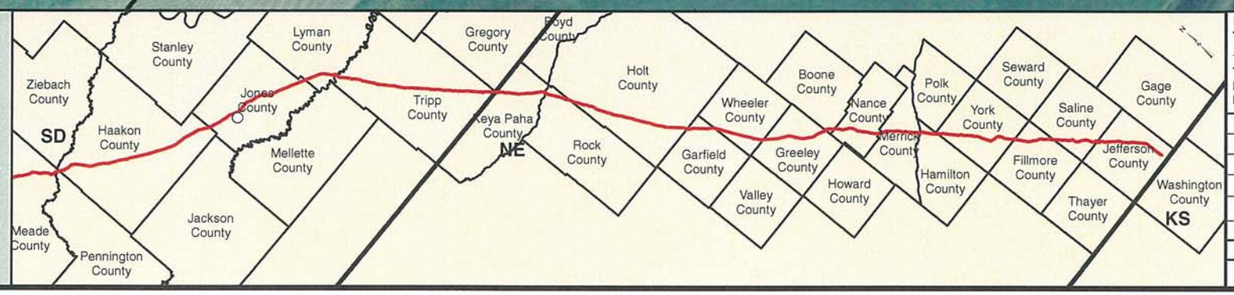

PREPARED BY:
TROW ENGINEERING CONSULTANTS INC.
1300 Metropolitan Boulevard, Suite 200
Tallahassee, Florida , USA 32308
Phone: 1-850-385-5441
Fax: 1-850-385-5523

Trow

ConocoPhillips | TransCanada — In business to deliver

KEYSTONE XL PROJECT
ROUTE SHEETS
MORGAN, MONTANA TO STEELE CITY, NEBRASKA
JONES COUNTY, SOUTH DAKOTA

MAP PARAMETERS
PROJECTION: NAD83, UTM:14N
SCALE: 1: 6000 ; 1" = 500'

NO.	REVISION	DATE
1	ISSUED FOR SUPPLEMENTAL U.S. DEPT. OF STATE FILING (2.15.09 CL)	7.6.09
0	ISSUED FOR UNITED STATES DEPARTMENT OF STATE (7.31.08 CL)	11.19.08

DRAWN BY	CHECKED BY	APPROVED BY	PROJECT:	DRAWING NUMBER	SHEET	REV.
GS	SS	RG	50388X	XL-46 -ML-2002-P- 17 -A	17	1

SEC 22
2S 31E

SEC 27
2S 31E

SEC 21
2S 31E

Jones
County

Williams Creek

PY-18

MP
521

SEC 28
2S 31E

EPH

Williams Creek

SEC 20
2S 31E

MP
520

2/15/09 CENTERLINE
2008 AERIALS

0 250 500 1,000 1,500 2,000 Feet

Legend

- MILE POST
- 0.1 MILE TICK MARK
- VALVE
- KEYSTONE XL PROJECT
- PERMANENT EASEMENT
- TEMPORARY EASEMENT
- EXTRA WORKSPACE
- ACCESS ROAD
- TRANSMISSION LINE
- PUMP STATION
- STAGING AREA
- PIPE YARD
- CONTRACTOR YARD
- WATER BODY
- WETLAND
- COUNTY LINE
- SECTION LINE

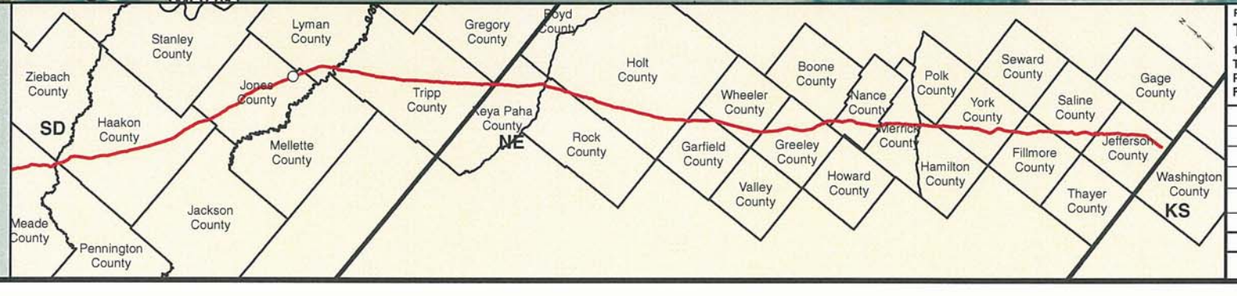

PREPARED BY:
TROW ENGINEERING CONSULTANTS INC.
1300 Metropolitan Boulevard, Suite 200
Tallahassee, Florida , USA 32308
Phone: 1-850-385-5441
Fax: 1-850-385-5523

Trow

ConocoPhillips | TransCanada — In business to deliver

KEYSTONE XL PROJECT
ROUTE SHEETS
MORGAN, MONTANA TO STEELE CITY, NEBRASKA
JONES COUNTY, SOUTH DAKOTA

MAP PARAMETERS
PROJECTION: NAD83, UTM:14N
SCALE: 1: 6000 ; 1" = 500'

NO.	REVISION	DATE
1	ISSUED FOR SUPPLEMENTAL U.S. DEPT. OF STATE FILING (2.15.09 CL)	7.6.09
0	ISSUED FOR UNITED STATES DEPARTMENT OF STATE (7.31.08 CL)	11.19.08

DRAWN BY	CHECKED BY	APPROVED BY	PROJECT:	DRAWING NUMBER	SHEET	REV.
GS	SS	RG	50388X	XL-46 -ML-2002-P- 18 -A	18	1

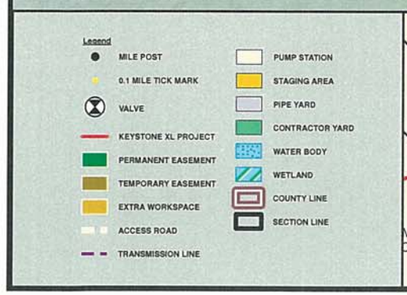

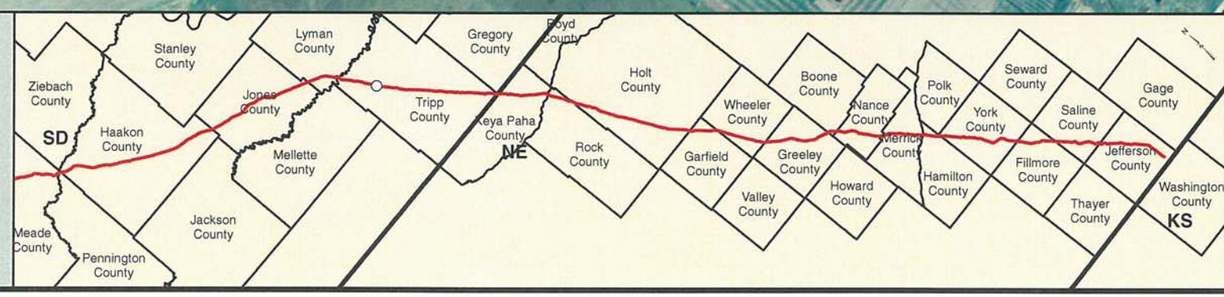

PREPARED BY:
TROW ENGINEERING CONSULTANTS INC.
1300 Metropolitan Boulevard, Suite 200
Tallahassee, Florida , USA 32308
Phone: 1-850-385-5441
Fax: 1-850-385-5523

Trow

ConocoPhillips

TransCanada
In business to deliver

NO.	REVISION	DATE
1	ISSUED FOR SUPPLEMENTAL U.S. DEPT. OF STATE FILING (2.15.09 CL)	7.6.09
0	ISSUED FOR UNITED STATES DEPARTMENT OF STATE (7.31.08 CL)	11.19.08

KEYSTONE XL PROJECT
ROUTE SHEETS
MORGAN, MONTANA TO STEELE CITY, NEBRASKA
TRIPP COUNTY, SOUTH DAKOTA

MAP PARAMETERS
PROJECTION: NAD83, UTM:14N
SCALE: 1: 6000 ; 1" = 500'

DRAWN BY	CHECKED BY	APPROVED BY	PROJECT:	DRAWING NUMBER	SHEET	REV.
GS	SS	RG	50388X	XL-46-ML-2002-P- 19 -A	19	1

Legend

- MILE POST
- 0.1 MILE TICK MARK
- VALVE
- KEYSTONE XL PROJECT
- PERMANENT EASEMENT
- TEMPORARY EASEMENT
- EXTRA WORKSPACE
- ACCESS ROAD
- TRANSMISSION LINE
- PUMP STATION
- STAGING AREA
- PIPE YARD
- CONTRACTOR YARD
- WATER BODY
- WETLAND
- COUNTY LINE
- SECTION LINE

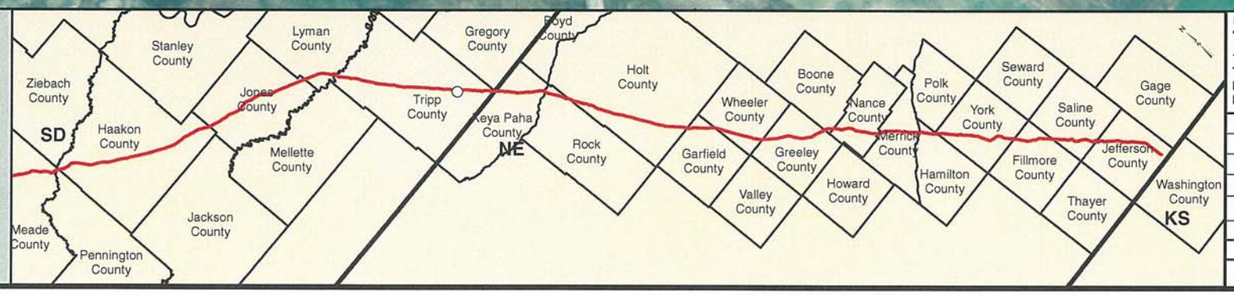

PREPARED BY:
TROW ENGINEERING CONSULTANTS INC.
1300 Metropolitan Boulevard, Suite 200
Tallahassee, Florida , USA 32308
Phone: 1-850-385-5441
Fax: 1-850-385-5523

Trow

ConocoPhillips | TransCanada — In business to deliver

KEYSTONE XL PROJECT
ROUTE SHEETS
MORGAN, MONTANA TO STEELE CITY, NEBRASKA
TRIPP COUNTY, SOUTH DAKOTA

MAP PARAMETERS
PROJECTION: NAD83, UTM:14N
SCALE: 1: 6000 ; 1" = 500'

NO.	REVISION	DATE
1	ISSUED FOR SUPPLEMENTAL U.S. DEPT. OF STATE FILING (2.15.09 CL)	7.6.09
0	ISSUED FOR UNITED STATES DEPARTMENT OF STATE (7.31.08 CL)	11.19.08

DRAWN BY	CHECKED BY	APPROVED BY	PROJECT:	DRAWING NUMBER	SHEET	REV.
GS	SS	RG	50388X	XL-46-ML-2002-P- 20 -A	20	1

SEC 16
33N 17W

SEC 21
33N 17W

SEC 17
33N 17W

Keya Paha
County

PY-21

SEC 20
33N 17W

MP
613

MP
612

Hay Valley Rd

PEM

SEC 18
33N 17W

EPH

2/15/09 CENTERLINE
2006 AERIALS

0 250 500 1,000 1,500 2,000
Feet

Legend

- MILE POST
- 0.1 MILE TICK MARK
- VALVE
- KEYSTONE XL PROJECT
- PERMANENT EASEMENT
- TEMPORARY EASEMENT
- EXTRA WORKSPACE
- ACCESS ROAD
- TRANSMISSION LINE
- PUMP STATION
- STAGING AREA
- PIPE YARD
- CONTRACTOR YARD
- WATER BODY
- WETLAND
- COUNTY LINE
- SECTION LINE

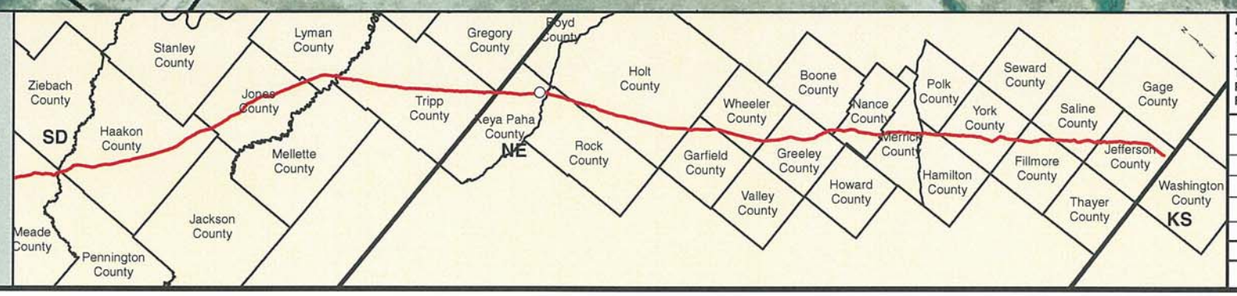

PREPARED BY:
TROW ENGINEERING CONSULTANTS INC.
1300 Metropolitan Boulevard, Suite 200
Tallahassee, Florida , USA 32308
Phone: 1-850-385-5441
Fax: 1-850-385-5523

Trow

ConocoPhillips | TransCanada — In business to deliver

KEYSTONE XL PROJECT
ROUTE SHEETS
MORGAN, MONTANA TO STEELE CITY, NEBRASKA
KEYA PAHA COUNTY, NEBRASKA

MAP PARAMETERS
PROJECTION: NAD83, UTM:14N
SCALE: 1: 6000 ; 1" = 500'

NO.	REVISION	DATE
1	ISSUED FOR SUPPLEMENTAL U.S. DEPT. OF STATE FILING (2.15.09 CL)	7.6.09
0	ISSUED FOR UNITED STATES DEPARTMENT OF STATE (7.31.08 CL)	11.19.08

DRAWN BY	CHECKED BY	APPROVED BY	PROJECT:	DRAWING NUMBER	SHEET	REV.
GS	SS	RG	50388X	XL-31-ML-2002-P- 21 -A	21	1

SEC 31
29N 15W

SEC 6
28N 15W

Holt
County

SEC 36
29N 16W

PEM

PS-22
Atkinson

PY-22

PEM

SEC 1
28N 16W

PEM

MP
643

PEM

SEC 7
28N 15W

PEM

PEM

SEC 12
28N 16W

2/15/09 CENTERLINE
2006 AERIALS

0 250 500 1,000 1,500 2,000 Feet

Legend

- MILE POST
- 0.1 MILE TICK MARK
- VALVE
- KEYSTONE XL PROJECT
- PERMANENT EASEMENT
- TEMPORARY EASEMENT
- EXTRA WORKSPACE
- ACCESS ROAD
- TRANSMISSION LINE
- PUMP STATION
- STAGING AREA
- PIPE YARD
- CONTRACTOR YARD
- WATER BODY
- WETLAND
- COUNTY LINE
- SECTION LINE

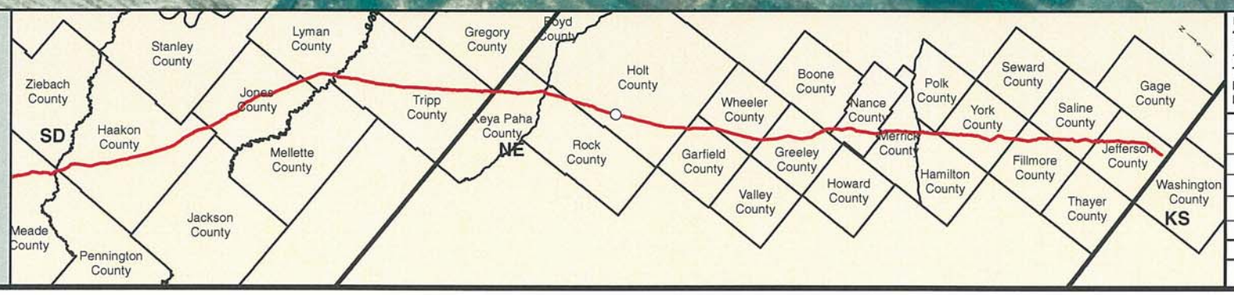

PREPARED BY:
TROW ENGINEERING CONSULTANTS INC.
1300 Metropolitan Boulevard, Suite 200
Tallahassee, Florida , USA 32308
Phone: 1-850-385-5441
Fax: 1-850-385-5523

Trow

ConocoPhillips

TransCanada
In business to deliver

KEYSTONE XL PROJECT
ROUTE SHEETS
MORGAN, MONTANA TO STEELE CITY, NEBRASKA
HOLT COUNTY, NEBRASKA

MAP PARAMETERS
PROJECTION: NAD83, UTM:14N
SCALE: 1: 6000 ; 1" = 500'

NO.	REVISION	DATE
1	ISSUED FOR SUPPLEMENTAL U.S. DEPT. OF STATE FILING (2.15.09 CL)	7.6.09
0	ISSUED FOR UNITED STATES DEPARTMENT OF STATE (7.31.08 CL)	11.19.08

DRAWN BY	CHECKED BY	APPROVED BY	PROJECT:	DRAWING NUMBER	SHEET	REV.
GS	SS	RG	50388X	XL-31-ML-2002-P- 22 -A	22	1

SEC 7
24N 11W

SEC 18
24N 11W

US 281

SEC 12
24N 12W

Wheeler
County

PY-23

SEC 13
24N 12W

2/15/09 CENTERLINE
2006 AERIALS

0 250 500 1,000 1,500 2,000 Feet

Legend

- MILE POST
- 0.1 MILE TICK MARK
- VALVE
- KEYSTONE XL PROJECT
- PERMANENT EASEMENT
- TEMPORARY EASEMENT
- EXTRA WORKSPACE
- ACCESS ROAD
- TRANSMISSION LINE
- PUMP STATION
- STAGING AREA
- PIPE YARD
- CONTRACTOR YARD
- WATER BODY
- WETLAND
- COUNTY LINE
- SECTION LINE

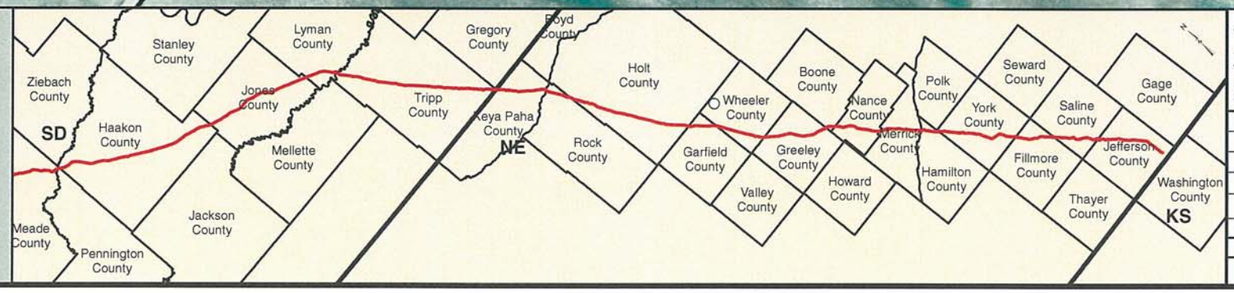

PREPARED BY:
TROW ENGINEERING CONSULTANTS INC.
1300 Metropolitan Boulevard, Suite 200
Tallahassee, Florida , USA 32308
Phone: 1-850-385-5441
Fax: 1-850-385-5523

Trow

ConocoPhillips

TransCanada
In business to deliver

KEYSTONE XL PROJECT
ROUTE SHEETS
MORGAN, MONTANA TO STEELE CITY, NEBRASKA
WHEELER COUNTY, NEBRASKA

MAP PARAMETERS
PROJECTION: NAD83, UTM:14N
SCALE: 1: 6000 ; 1" = 500'

NO.	REVISION	DATE
1	ISSUED FOR SUPPLEMENTAL U.S. DEPT. OF STATE FILING (2.15.09 CL)	7.6.09
0	ISSUED FOR UNITED STATES DEPARTMENT OF STATE (7.31.08 CL)	11.19.08

DRAWN BY	CHECKED BY	APPROVED BY	PROJECT:	DRAWING NUMBER	SHEET	REV.
GS	SS	RG	50388X	XL-31-ML-2002-P- 23 -A	23	1

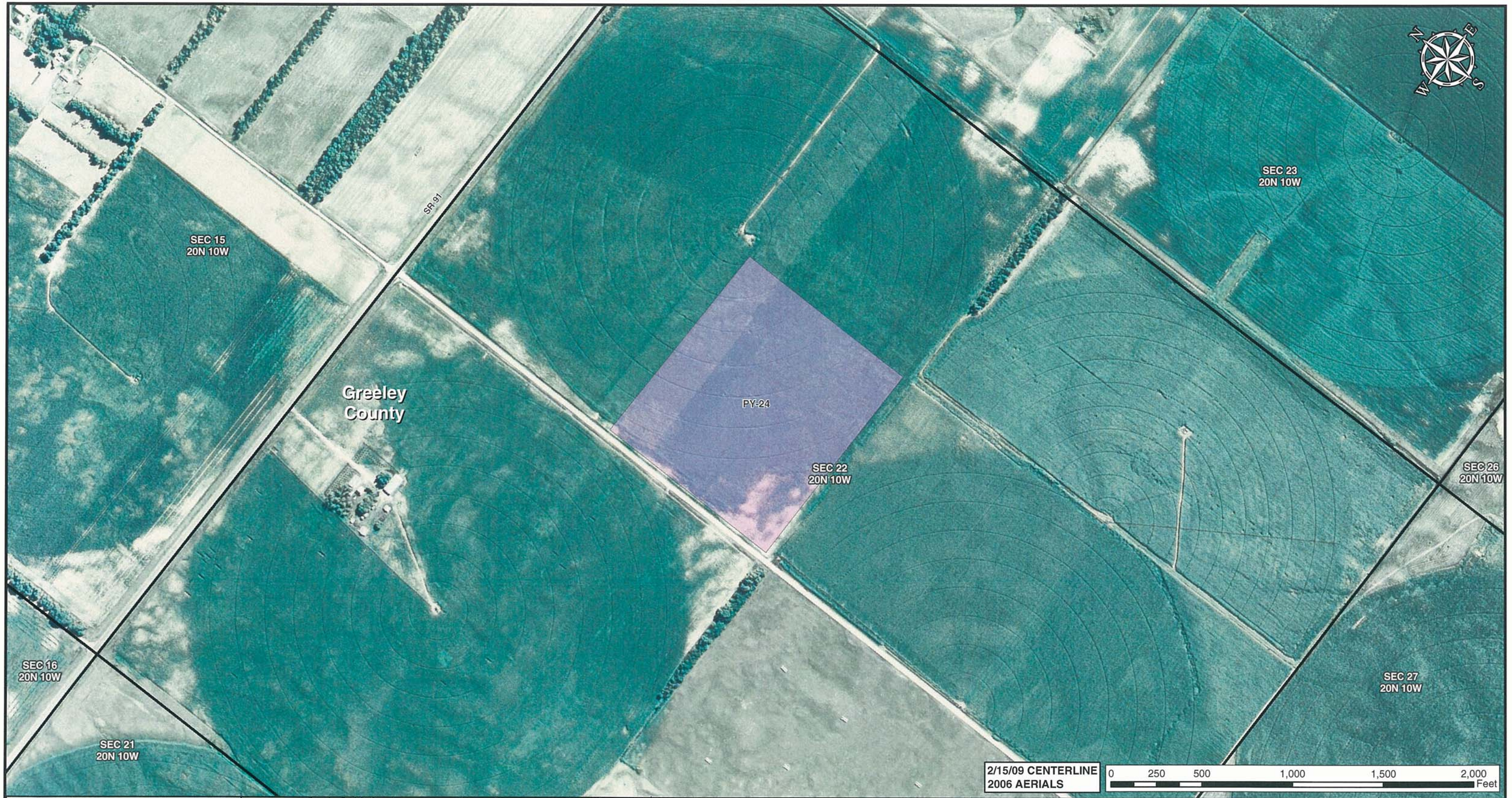

2/15/09 CENTERLINE
2006 AERIALS

0 250 500 1,000 1,500 2,000 Feet

Legend

- MILE POST
- 0.1 MILE TICK MARK
- VALVE
- KEYSTONE XL PROJECT
- PERMANENT EASEMENT
- TEMPORARY EASEMENT
- EXTRA WORKSPACE
- ACCESS ROAD
- TRANSMISSION LINE
- PUMP STATION
- STAGING AREA
- PIPE YARD
- CONTRACTOR YARD
- WATER BODY
- WETLAND
- COUNTY LINE
- SECTION LINE

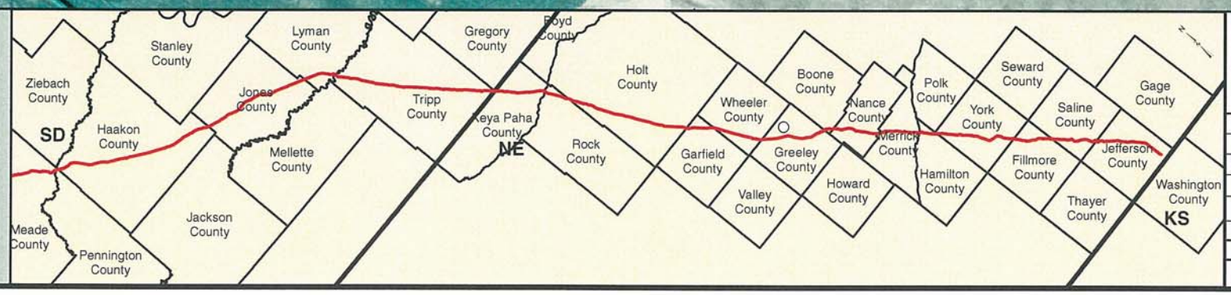

PREPARED BY:
TROW ENGINEERING CONSULTANTS INC.
1300 Metropolitan Boulevard, Suite 200
Tallahassee, Florida , USA 32308
Phone: 1-850-385-5441
Fax: 1-850-385-5523

Trow

ConocoPhillips | TransCanada — In business to deliver

KEYSTONE XL PROJECT
ROUTE SHEETS
MORGAN, MONTANA TO STEELE CITY, NEBRASKA
GREELEY COUNTY, NEBRASKA

MAP PARAMETERS
PROJECTION: NAD83, UTM:14N
SCALE: 1: 6000 ; 1" = 500'

NO.	REVISION	DATE
1	ISSUED FOR SUPPLEMENTAL U.S. DEPT. OF STATE FILING (2.15.09 CL)	7.6.09
0	ISSUED FOR UNITED STATES DEPARTMENT OF STATE (7.31.08 CL)	11.19.08

DRAWN BY	CHECKED BY	APPROVED BY	PROJECT:	DRAWING NUMBER	SHEET	REV.
GS	SS	RG	50388X	XL-31-ML-2002-P- 24 -A	24	1

SEC 8
16N 7W

SEC 16
16N 7W

SEC 21
16N 7W

SEC 20
16N 7W

SEC 17
16N 7W

Nance
County

PY-25

MP
735

MP
736

MLV-30

EPH

INT

N. State Rd.

2/15/09 CENTERLINE
2006 AERIALS

0 250 500 1,000 1,500 2,000 Feet

Legend

- MILE POST
- 0.1 MILE TICK MARK
- VALVE
- KEYSTONE XL PROJECT
- PERMANENT EASEMENT
- TEMPORARY EASEMENT
- EXTRA WORKSPACE
- ACCESS ROAD
- TRANSMISSION LINE
- PUMP STATION
- STAGING AREA
- PIPE YARD
- CONTRACTOR YARD
- WATER BODY
- WETLAND
- COUNTY LINE
- SECTION LINE

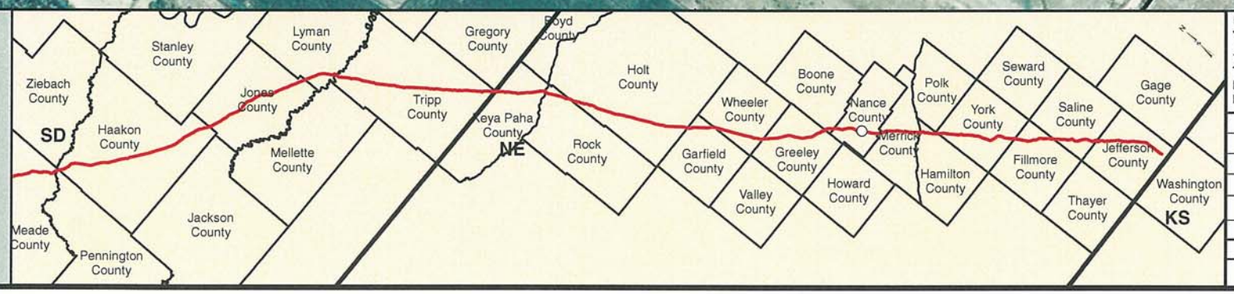

PREPARED BY:
TROW ENGINEERING CONSULTANTS INC.
1300 Metropolitan Boulevard, Suite 200
Tallahassee, Florida , USA 32308
Phone: 1-850-385-5441
Fax: 1-850-385-5523

Trow

ConocoPhillips | TransCanada — In business to deliver

KEYSTONE XL PROJECT
ROUTE SHEETS
MORGAN, MONTANA TO STEELE CITY, NEBRASKA
NANCE COUNTY, NEBRASKA

MAP PARAMETERS
PROJECTION: NAD83, UTM:14N
SCALE: 1: 6000 ; 1" = 500'

NO.	REVISION	DATE
1	ISSUED FOR SUPPLEMENTAL U.S. DEPT. OF STATE FILING (2.15.09 CL)	7.6.09
0	ISSUED FOR UNITED STATES DEPARTMENT OF STATE (7.31.08 CL)	11.19.08

DRAWN BY	CHECKED BY	APPROVED BY	PROJECT:	DRAWING NUMBER	SHEET	REV.
GS	SS	RG	50388X	XL-31-ML-2002-P- 25 -A	25	1

SEC 23
13N 5W

MP
761

SEC 26
13N 5W

SEC 22
13N 5W

Hamilton
County

Union Pacific Railroad

PY-26

N X Rd

SEC 27
13N 5W

SR 66

SEC 21
13N 5W

Elm St

2/15/09 CENTERLINE
2006 AERIALS

0 250 500 1,000 1,500 2,000 Feet

Legend

- MILE POST
- 0.1 MILE TICK MARK
- VALVE
- KEYSTONE XL PROJECT
- PERMANENT EASEMENT
- TEMPORARY EASEMENT
- EXTRA WORKSPACE
- ACCESS ROAD
- TRANSMISSION LINE
- PUMP STATION
- STAGING AREA
- PIPE YARD
- CONTRACTOR YARD
- WATER BODY
- WETLAND
- COUNTY LINE
- SECTION LINE

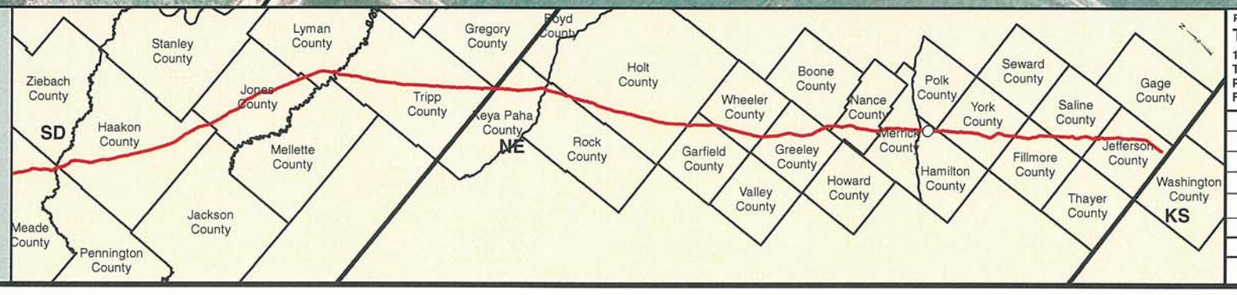

PREPARED BY:
TROW ENGINEERING CONSULTANTS INC.
1300 Metropolitan Boulevard, Suite 200
Tallahassee, Florida , USA 32308
Phone: 1-850-385-5441
Fax: 1-850-385-5523

Trow

ConocoPhillips | TransCanada — In business to deliver

KEYSTONE XL PROJECT
ROUTE SHEETS
MORGAN, MONTANA TO STEELE CITY, NEBRASKA
HAMILTON COUNTY, NEBRASKA

MAP PARAMETERS
PROJECTION: NAD83, UTM:14N
SCALE: 1: 6000 ; 1" = 500'

NO.	REVISION	DATE
1	ISSUED FOR SUPPLEMENTAL U.S. DEPT. OF STATE FILING (2.15.09 CL)	7.6.09
0	ISSUED FOR UNITED STATES DEPARTMENT OF STATE (7.31.08 CL)	11.19.08

DRAWN BY	CHECKED BY	APPROVED BY	PROJECT:	DRAWING NUMBER	SHEET	REV.
GS	SS	RG	50388X	XL-31 -ML-2002-P- 26 -A	26	1

Legend

- MILE POST
- 0.1 MILE TICK MARK
- VALVE
- KEYSTONE XL PROJECT
- PERMANENT EASEMENT
- TEMPORARY EASEMENT
- EXTRA WORKSPACE
- ACCESS ROAD
- TRANSMISSION LINE
- PUMP STATION
- STAGING AREA
- PIPE YARD
- CONTRACTOR YARD
- WATER BODY
- WETLAND
- COUNTY LINE
- SECTION LINE

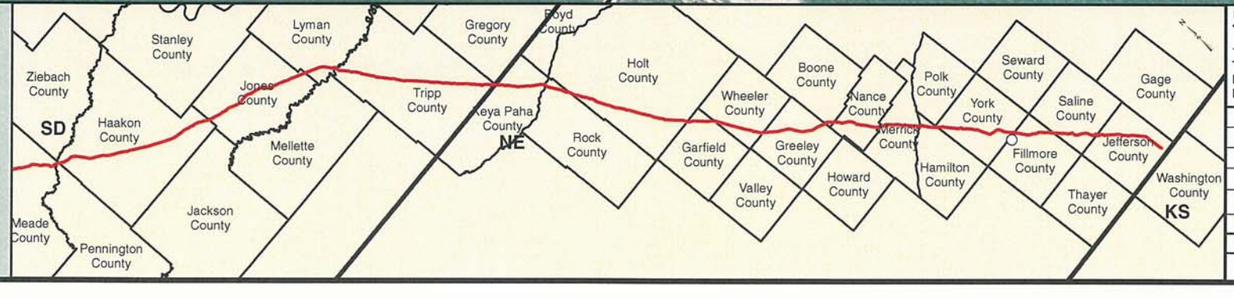

PREPARED BY:
TROW ENGINEERING CONSULTANTS INC.
1300 Metropolitan Boulevard, Suite 200
Tallahassee, Florida , USA 32308
Phone: 1-850-385-5441
Fax: 1-850-385-5523

Trow

ConocoPhillips | TransCanada — In business to deliver

KEYSTONE XL PROJECT
ROUTE SHEETS
MORGAN, MONTANA TO STEELE CITY, NEBRASKA
FILLMORE COUNTY, NEBRASKA

MAP PARAMETERS
PROJECTION: NAD83, UTM:14N
SCALE: 1: 6000 ; 1" = 500'

NO.	REVISION	DATE
1	ISSUED FOR SUPPLEMENTAL U.S. DEPT. OF STATE FILING (2.15.09 CL)	7.6.09
0	ISSUED FOR UNITED STATES DEPARTMENT OF STATE (7.31.08 CL)	11.19.08

DRAWN BY	CHECKED BY	APPROVED BY	PROJECT:	DRAWING NUMBER	SHEET	REV.
GS	SS	RG	50388X	XL-31 -ML-2002-P- 27 -A	27	1

SEC 2
4N 2E

SR 15

Jefferson
County

PY-28

SEC 11
4N

MP
827

SEC 3
4N 2E

725th Rd.

MP
826

SEC 10
4N 2E

MABO

2/15/09 CENTERLINE
2006 AERIALS

0 250 500 1,000 1,500 2,000 Feet

Legend

- MILE POST
- 0.1 MILE TICK MARK
- VALVE
- KEYSTONE XL PROJECT
- PERMANENT EASEMENT
- TEMPORARY EASEMENT
- EXTRA WORKSPACE
- ACCESS ROAD
- TRANSMISSION LINE
- PUMP STATION
- STAGING AREA
- PIPE YARD
- CONTRACTOR YARD
- WATER BODY
- WETLAND
- COUNTY LINE
- SECTION LINE

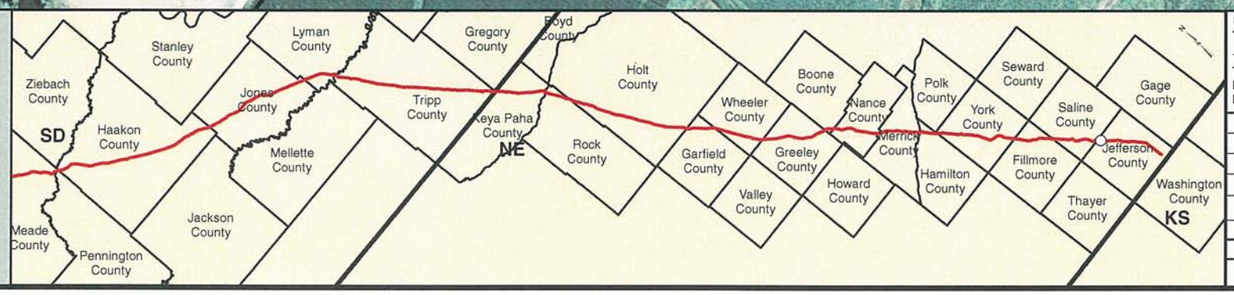

PREPARED BY:
TROW ENGINEERING CONSULTANTS INC.
1300 Metropolitan Boulevard, Suite 200
Tallahassee, Florida , USA 32308
Phone: 1-850-385-5441
Fax: 1-850-385-5523

Trow

ConocoPhillips | TransCanada — In business to deliver

KEYSTONE XL PROJECT
ROUTE SHEETS
MORGAN, MONTANA TO STEELE CITY, NEBRASKA
JEFFERSON COUNTY, NEBRASKA

MAP PARAMETERS
PROJECTION: NAD83, UTM: 14N
SCALE: 1: 6000 ; 1" = 500'

NO.	REVISION	DATE
1	ISSUED FOR SUPPLEMENTAL U.S. DEPT. OF STATE FILING (2.15.09 CL)	7.6.09
0	ISSUED FOR UNITED STATES DEPARTMENT OF STATE (7.31.08 CL)	11.19.08

DRAWN BY	CHECKED BY	APPROVED BY	PROJECT:	DRAWING NUMBER	SHEET	REV.
GS	SS	RG	50388X	XL-31-ML-2002-P- 28 -A	28	1

SEC 4
1N 4E

707th Rd

PFO

PFO

INT

INT

578th Ave

Jefferson
County

PY-29

SEC 9
1N 4E

SEC 5
1N 4E

SEC 8
1N 4E

MP
848

2/15/09 CENTERLINE
2006 AERIALS

0 250 500 1,000 1,500 2,000 Feet

Legend

- MILE POST
- 0.1 MILE TICK MARK
- VALVE
- KEYSTONE XL PROJECT
- PERMANENT EASEMENT
- TEMPORARY EASEMENT
- EXTRA WORKSPACE
- ACCESS ROAD
- TRANSMISSION LINE
- PUMP STATION
- STAGING AREA
- PIPE YARD
- CONTRACTOR YARD
- WATER BODY
- WETLAND
- COUNTY LINE
- SECTION LINE

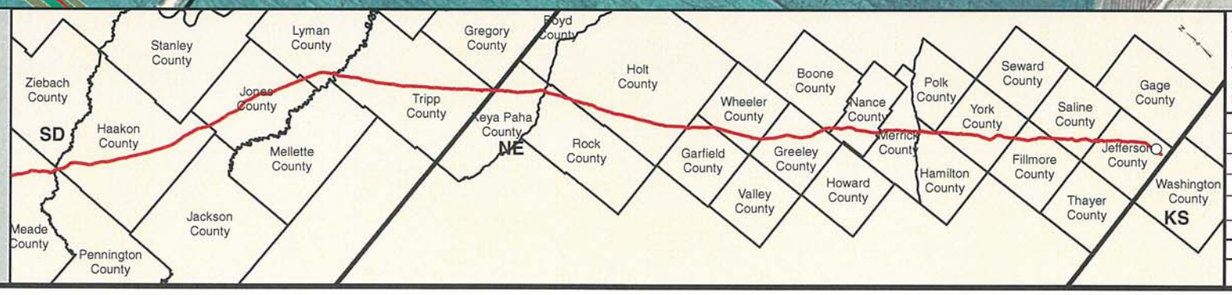

PREPARED BY:
TROW ENGINEERING CONSULTANTS INC.
1300 Metropolitan Boulevard, Suite 200
Tallahassee, Florida , USA 32308
Phone: 1-850-385-5441
Fax: 1-850-385-5523

Trow

ConocoPhillips | TransCanada — In business to deliver

KEYSTONE XL PROJECT
ROUTE SHEETS
MORGAN, MONTANA TO STEELE CITY, NEBRASKA
JEFFERSON COUNTY, NEBRASKA

MAP PARAMETERS
PROJECTION: NAD83, UTM:14N
SCALE: 1: 6000 ; 1" = 500'

NO.	REVISION	DATE
1	ISSUED FOR SUPPLEMENTAL U.S. DEPT. OF STATE FILING (2.15.09 CL)	7.6.09
0	ISSUED FOR UNITED STATES DEPARTMENT OF STATE (7.31.08 CL)	11.19.08

DRAWN BY	CHECKED BY	APPROVED BY	PROJECT:	DRAWING NUMBER	SHEET	REV.
GS	SS	RG	50388X	XL-31-ML-2002-P- 29 -A	29	1