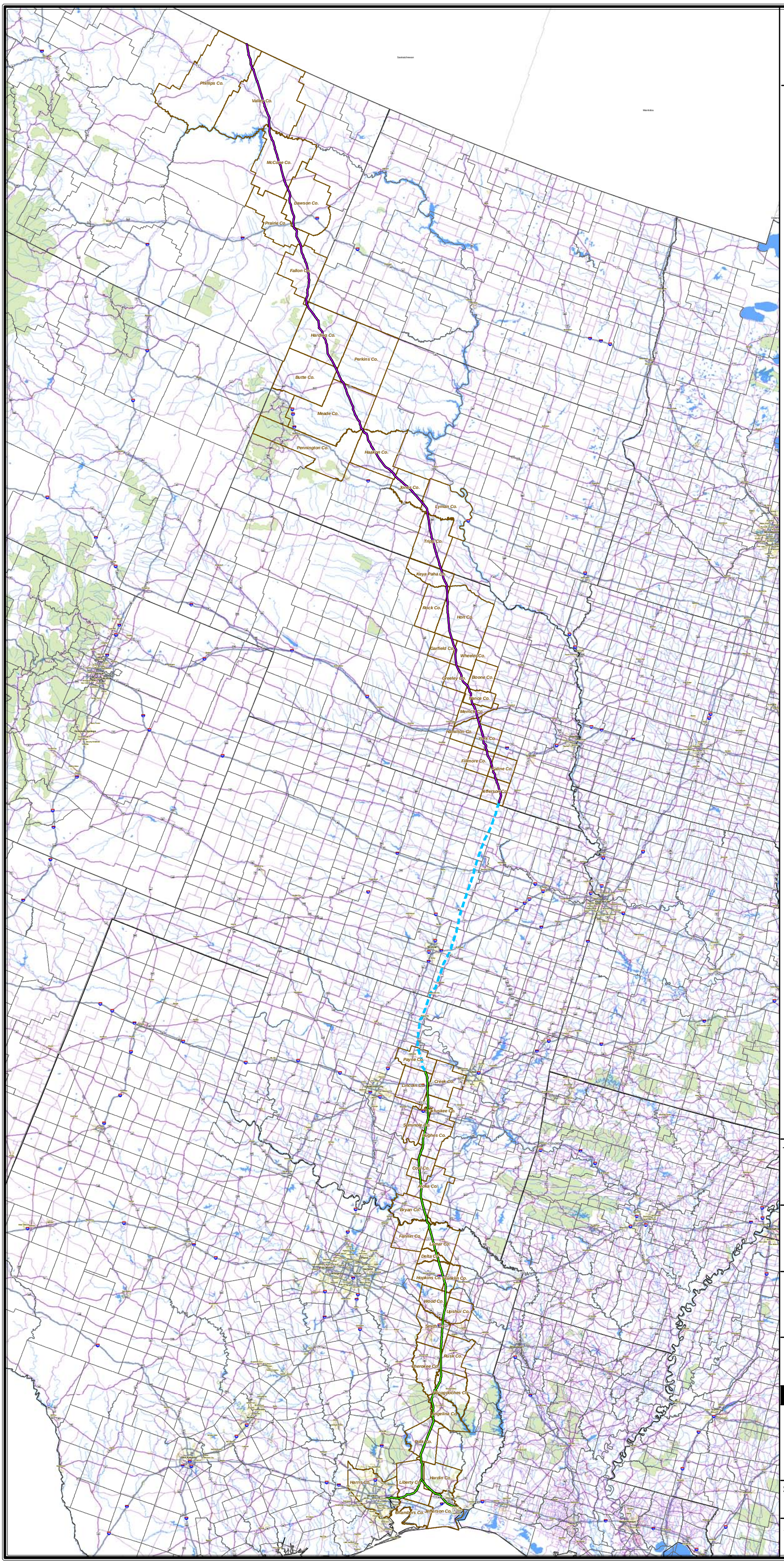

TransCanada
In business to deliver

KEYSTONE XL PROJECT

N
W
E
S

0 25 50 100
1 Inch = 94 Miles

Legend

- Morgan, MT to Steele City, NE
- Cushing, OK to Nederland, TX & Houston Lateral
- Cushing Extension
- Interstate Highway
- Highway & Major Roads
- Lakes
- Rivers & Streams
- Urban Areas
- National Parks & Forests
- Online County Boundary
- County Boundary
- State Boundary

Figure 1

TROW ENGINEERING CONSULTANTS INC.
1300 Metropolitan Blvd., Suite 200
Tallahassee, FL USA 32308
Phone: 1-850-385-5441
Fax: 1-850-385-5523
Trow

UNIVERSAL ENSCO INC.
Loop Central Two, 4848 Loop Central Drive
Houston, Texas 77081
Phone: 1-800-966-1811
Fax: 713-977-1047

ENSR
Loop Central One, 4848 Loop Central Drive, Suite 600
Houston, Texas 77081
Phone: 713-520-9900
Fax: 713-520-6802

UNIVERSAL FIELD SERVICES INC.

Keystone XL

KEYSTONE XL PROJECT

Scale:	Date:	
1" = 94 Mi	Sept 10, 2008	
App. By: RG	Dwn. By: GS	Sheet: 1 OF 4

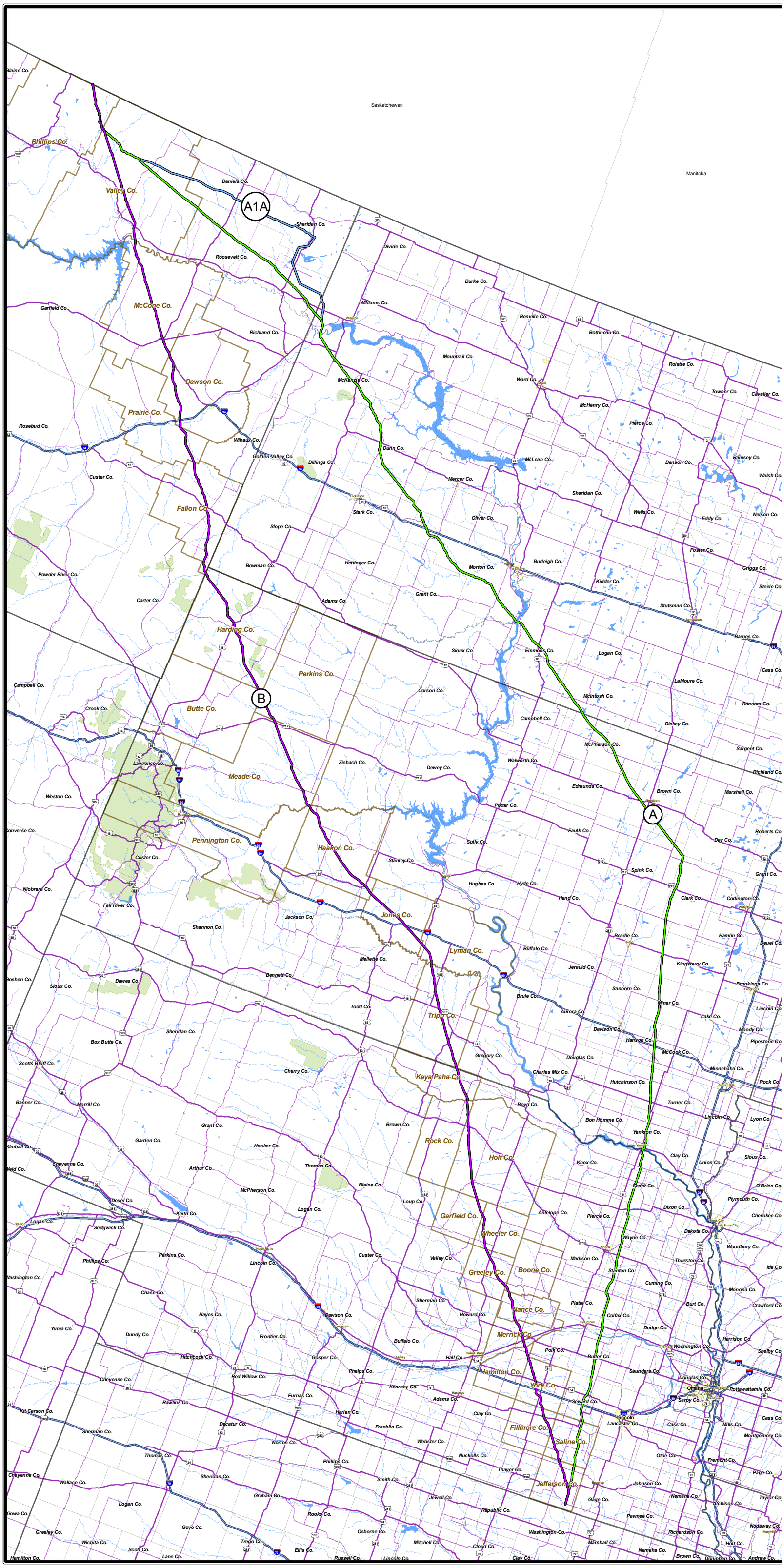

TransCanada
In business to deliver

KEYSTONE XL PROJECT MORGAN, MT TO STEELE CITY, NE

N
W
E
S

0 20 40 80
1 Inch = 50 Miles

Legend

- Route B (Preferred Route)
- Route A
- Route A1A
- Interstate Highway
- Highway & Major Roads
- Lakes
- Rivers & Streams
- Urban Areas
- National Parks & Forests
- Online County Boundary
- County Boundary
- State Boundary

Figure 2

TROW ENGINEERING CONSULTANTS INC.
1300 Metropolitan Blvd., Suite 200
Tallahassee, FL USA 32308
Phone: 1-850-385-5441
Fax: 1-850-385-5523
Trow

UNIVERSAL ENSCO INC.
Loop Central Two, 4848 Loop Central Drive
Houston, Texas 77081
Phone: 1-800-966-1811
Fax: 713-977-1047
UNIVERSAL ENSCO, INC.

ENSR
Loop Central One, 4848 Loop Central Drive, Suite 600
Houston, Texas 77081
Phone: 713-520-9900
Fax: 713-520-6802
ENSR INTERNATIONAL

UNIVERSAL FIELD SERVICES INC.

Keystone XL

ALTERNATIVE ROUTES

Scale:	Date:	
1" = 50 Mi	Sept 10, 2008	
App. By: RG	Dwn. By: GS	Sheet: 2 OF 4

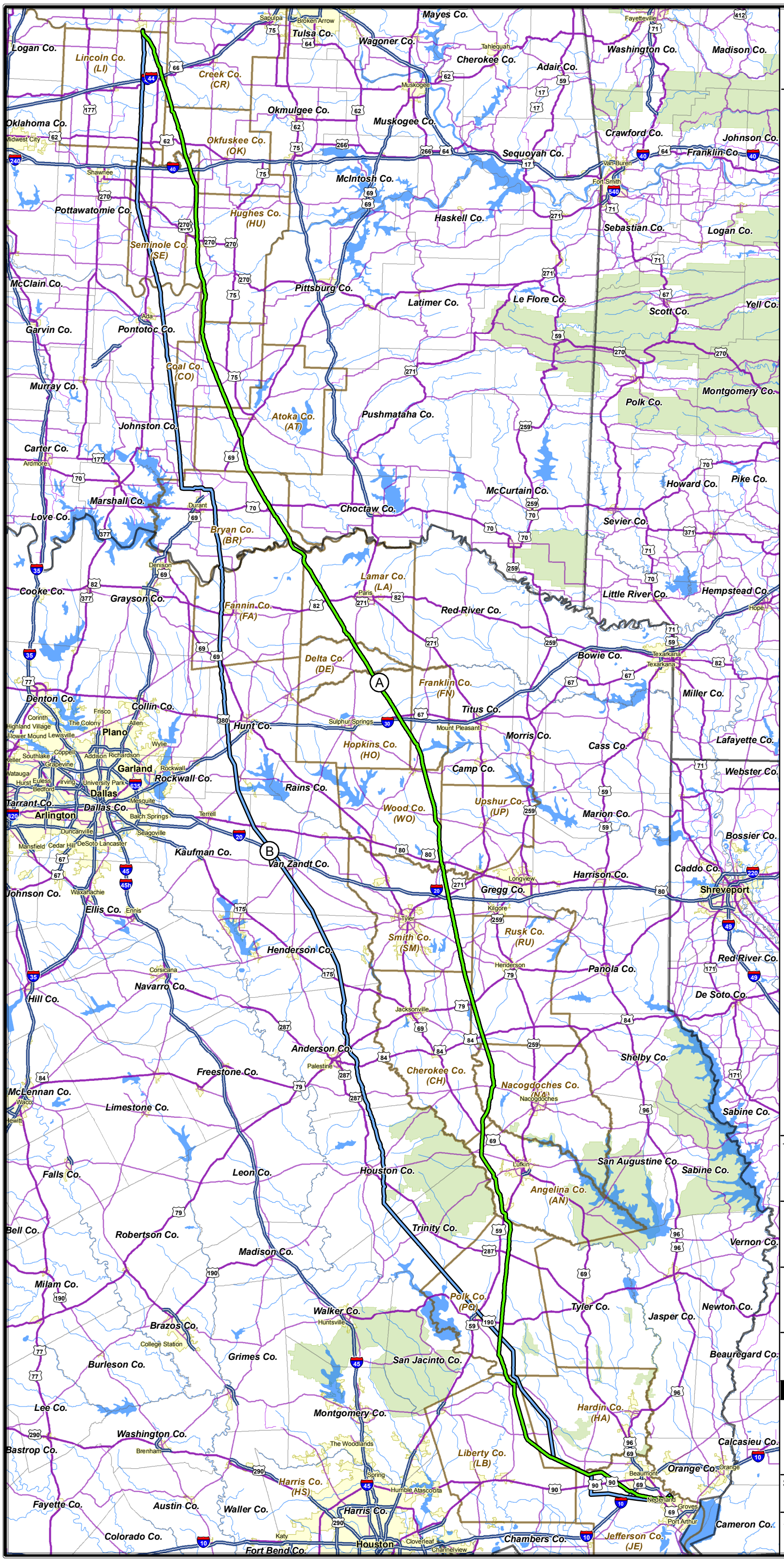

TransCanada
In business to deliver

KEYSTONE XL PROJECT GULF COAST SEGMENT

N
W E
S

0 10 20 40
1 Inch = 26 Miles

Legend

- Route A (Preferred Route)
- Route B
- Interstate Highway
- Highway & Major Roads
- Lakes
- Rivers & Streams
- National Parks & Forests
- Urban Areas
- Online County Boundary
- County Boundary
- State Boundary

Figure 3

TROW ENGINEERING CONSULTANTS INC.
1300 Metropolitan Blvd., Suite 200
Tallahassee, FL USA 32308
Phone: 1-850-385-5441
Fax: 1-850-385-5523
Trow

UNIVERSAL ENSCO INC.
Loop Central Two, 4848 Loop Central Drive
Houston, Texas 77081
Phone: 1-800-966-1811
Fax: 713-977-1047
UNIVERSAL ENSCO, INC.

ENSR
Loop Central One, 4848 Loop Central Drive, Suite 600
Houston, Texas 77081
Phone: 713-520-9900
Fax: 713-520-6802
ENSR INTERNATIONAL

UNIVERSAL FIELD SERVICES INC.

Keystone XL

ALTERNATIVE ROUTES

Scale:	Date:	
1" = 26 Mi	Sept 10, 2008	
App. By: RG	Dwn. By: GS	Sheet: 3 OF 4

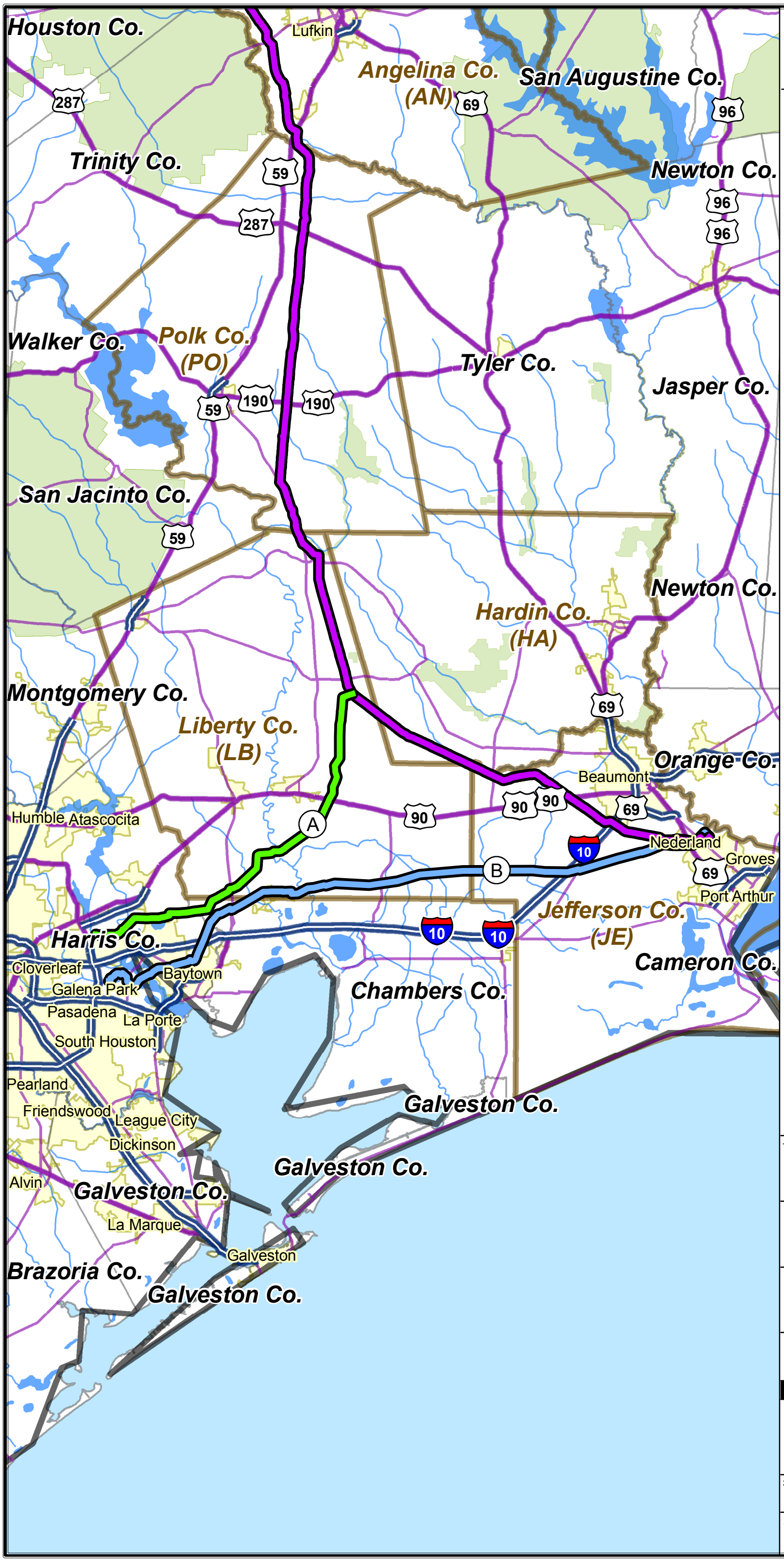

TransCanada
In business to deliver

KEYSTONE XL PROJECT HOUSTON LATERAL

N
W E
S

0 4 8 16
1 Inch = 11 Miles

Legend

- Route A (Preferred Route)
- Route B
- Gulf Coast Segment
- Interstate Highway
- Highway & Major Roads
- Lakes
- Rivers & Streams
- National Parks & Forests
- Urban Areas
- Online County Boundary
- County Boundary
- State Boundary
- Ocean

Figure 4

TROW ENGINEERING CONSULTANTS INC.
1300 Metropolitan Blvd., Suite 200
Tallahassee, FL USA 32308
Phone: 1-850-385-5441
Fax: 1-850-385-5523
Trow

UNIVERSAL ENSCO INC.
Loop Central Two, 4848 Loop Central Drive
Houston, Texas 77081
Phone: 1-800-966-1811
Fax: 713-977-1047

ENSR
Loop Central One, 4848 Loop Central Drive, Suite 600
Houston, Texas 77081
Phone: 713-520-9900
Fax: 713-520-6802

UNIVERSAL FIELD SERVICES INC.

Keystone XL

ALTERNATIVE ROUTES

Scale:	Date:	
1" = 11 Mi	Sept 10, 2008	
App. By: RG	Dwn. By: GS	Sheet: 4 OF 4