TransCanada Keystone Pipeline, L.P.
United States Department of State
Keystone XL Project
Appendix B
Powerline Aerial and
USGS Route Sheets
PS-24

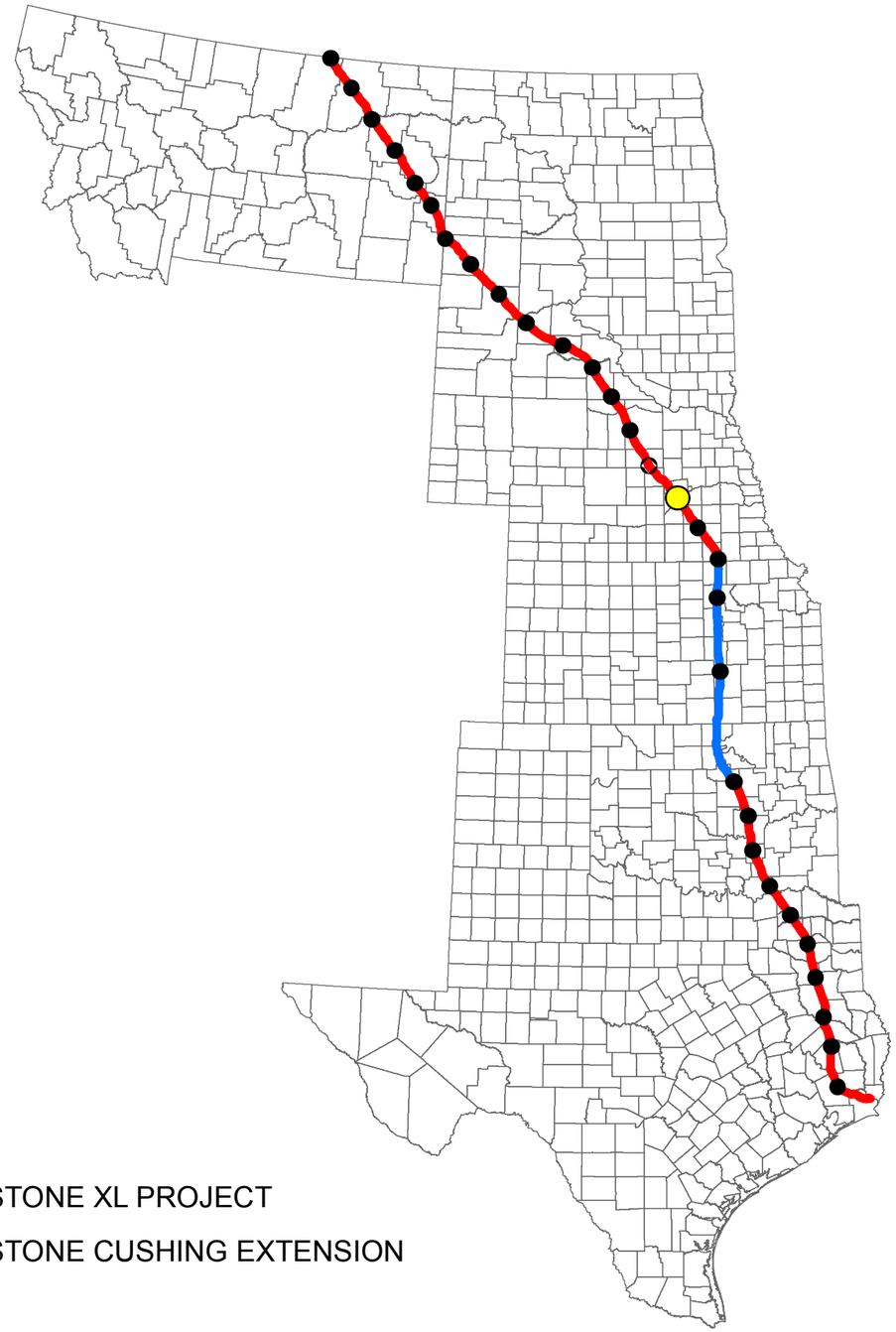

KEYSTONE XL PROJECT

KEYSTONE CUSHING EXTENSION

TROW ENGINEERING CONSULTANTS, INC.
MAY 19, 2010
REVISION 2

PREPARED BY:
TROW ENGINEERING CONSULTANTS INC.
1300 Metropolitan Boulevard, Suite 200
Tallahassee, Florida , USA 32308
Phone: 1-850-385-5441
Fax: 1-850-385-5523

Trow

NO.	REVISION	DATE
2	ISSUED FOR DEIS FILING (03.26.10 CL)	5.19.10
1	ISSUED FOR SUPPLEMENTAL U.S. DEPT. OF STATE FILING (2.15.09 CL)	7.6.09
0	ISSUED FOR UNITED STATES DEPARTMENT OF STATE (7.31.08 CL)	11.19.08

DRAWING NUMBER	DRAWN BY	CHECKED BY	APPROVED BY
XL-FIPS-ML-2003-P-000	AH	SS	RG

TransCanada
In business to deliver

KEYSTONE XL PROJECT
ROUTE SHEETS

MAP PARAMETERS
PROJECTION: NAD83, UTM: 14N
NTS

PROJECT: 50388X

SHEET: COVER SHEET

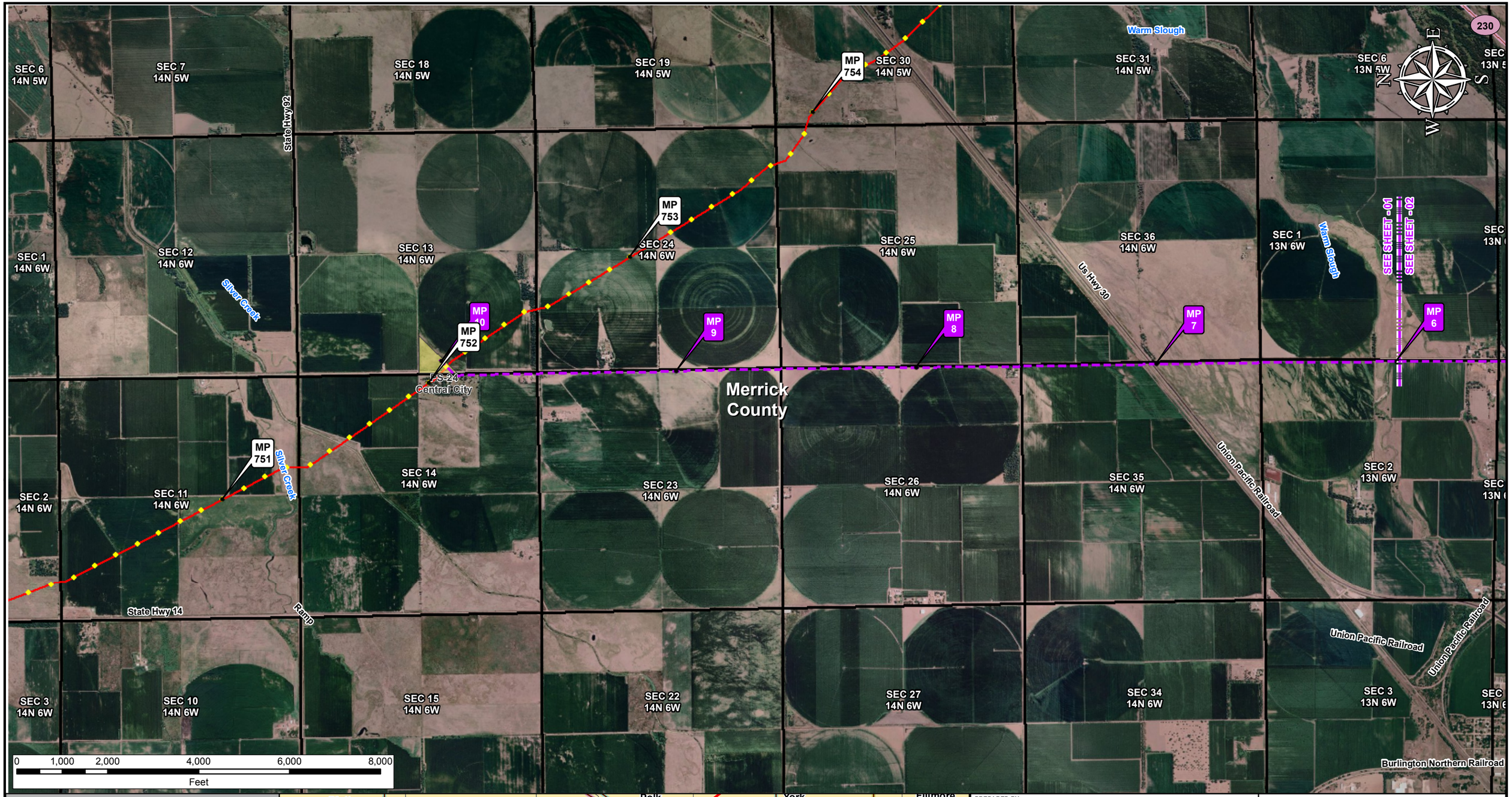

Legend

- Milepost
- Keystone XL Project
- Transmission Supply Line Route
- Pump Station
- County Line
- Section Line

Electric Lines

Voltage

- Below 230kV
- 230kV - 344kV
- 345kV - 499kV
- 500kV - 734kV
- 735kV - 999kV
- AC-DC-AC Tie
- DC

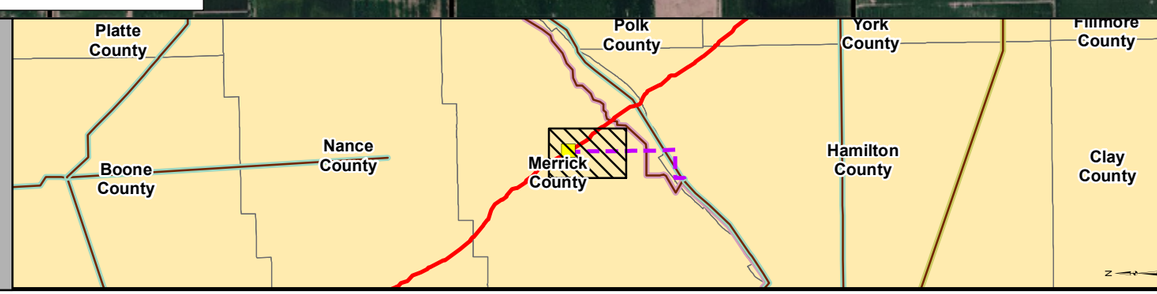

PREPARED BY:
TROW ENGINEERING CONSULTANTS INC.
1300 Metropolitan Boulevard, Suite 200
Tallahassee, Florida , USA 32308
Phone: 1-850-385-5441
Fax: 1-850-385-5523
Trow

NO.	REVISION	DATE
2	ISSUED FOR DEIS FILING (03.26.10 CL)	5.19.10
1	ISSUED FOR SUPPLEMENTAL U.S. DEPT. OF STATE FILING (2.15.09 CL)	7.6.09
0	ISSUED FOR UNITED STATES DEPARTMENT OF STATE (7.31.08 CL)	11.19.08

TransCanada
in business to deliver

KEYSTONE XL PROJECT
TRANSMISSION SUPPLY LINE ROUTE MAP
MERRICK COUNTY, NEBRASKA
PS-24

MAP PARAMETERS
PROJECTION: NAD83, UTM:14N
SCALE: 1:24000 ; 1"=2000'

DRAWN BY	CHECKED BY	APPROVED BY	PROJECT:	DRAWING NUMBER	SHEET	REV.
AH	SS	RG	50388X	XL- 31-ML-2003-P- 24-01 -A	01 of 02	2

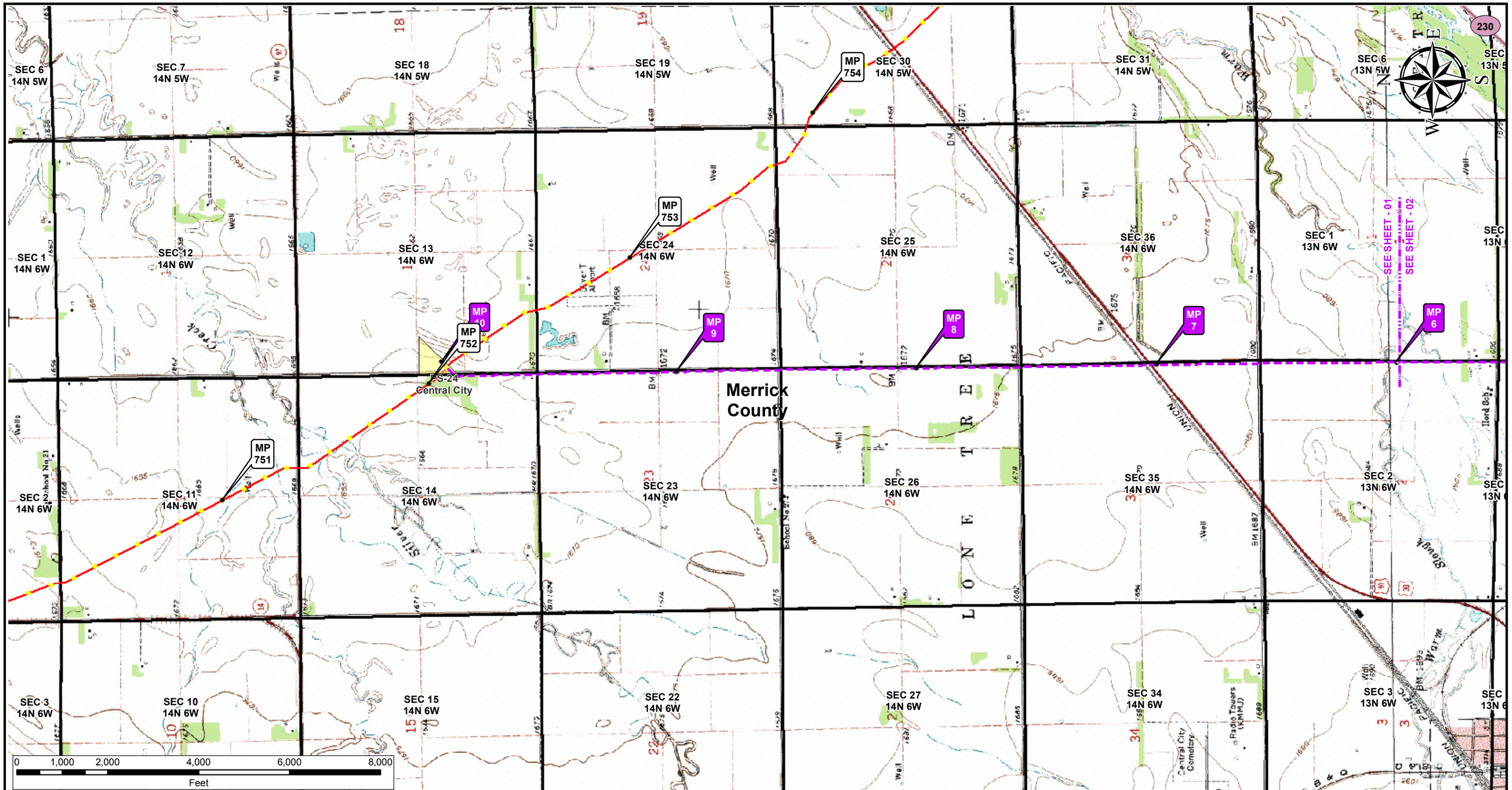

Legend

- Milepost
- Keystone XL Project
- Transmission Supply Line Route
- Pump Station
- County Line
- Section Line

Electric Lines

Voltage

- Below 230kV
- 230kV - 344kV
- 345kV - 499kV
- 500kV - 734kV
- 735kV - 999kV
- AC-DC-AC Tie
- DC

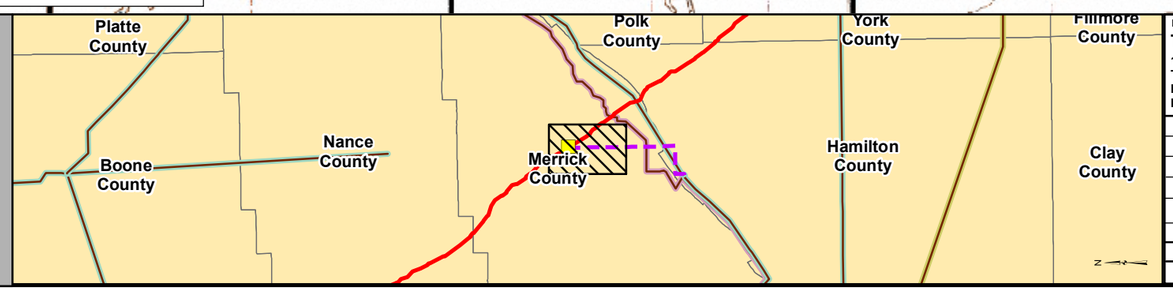

PREPARED BY:
TROW ENGINEERING CONSULTANTS INC.
1300 Metropolitan Boulevard, Suite 200
Tallahassee, Florida , USA 32308
Phone: 1-850-385-5441
Fax: 1-850-385-5523
Trow

NO.	REVISION	DATE
2	ISSUED FOR DEIS FILING (03.26.10 CL)	5.19.10
1	ISSUED FOR SUPPLEMENTAL U.S. DEPT. OF STATE FILING (2/19/09 CL)	7.6.09
0	ISSUED FOR UNITED STATES DEPARTMENT OF STATE (7.31.08 CL)	11.19.08

TransCanada
In business to deliver

KEYSTONE XL PROJECT
TRANSMISSION SUPPLY LINE ROUTE MAP
MERRICK COUNTY, NEBRASKA
PS-24

MAP PARAMETERS
PROJECTION: NAD83, UTM:14N
SCALE: 1:24000 ; 1"=2000'

DRAWN BY	CHECKED BY	APPROVED BY	PROJECT:	DRAWING NUMBER	SHEET	REV.
AH	SS	RG	50388X	XL- 31-ML-2003-P- 24-01 -Q	01 of 02	2

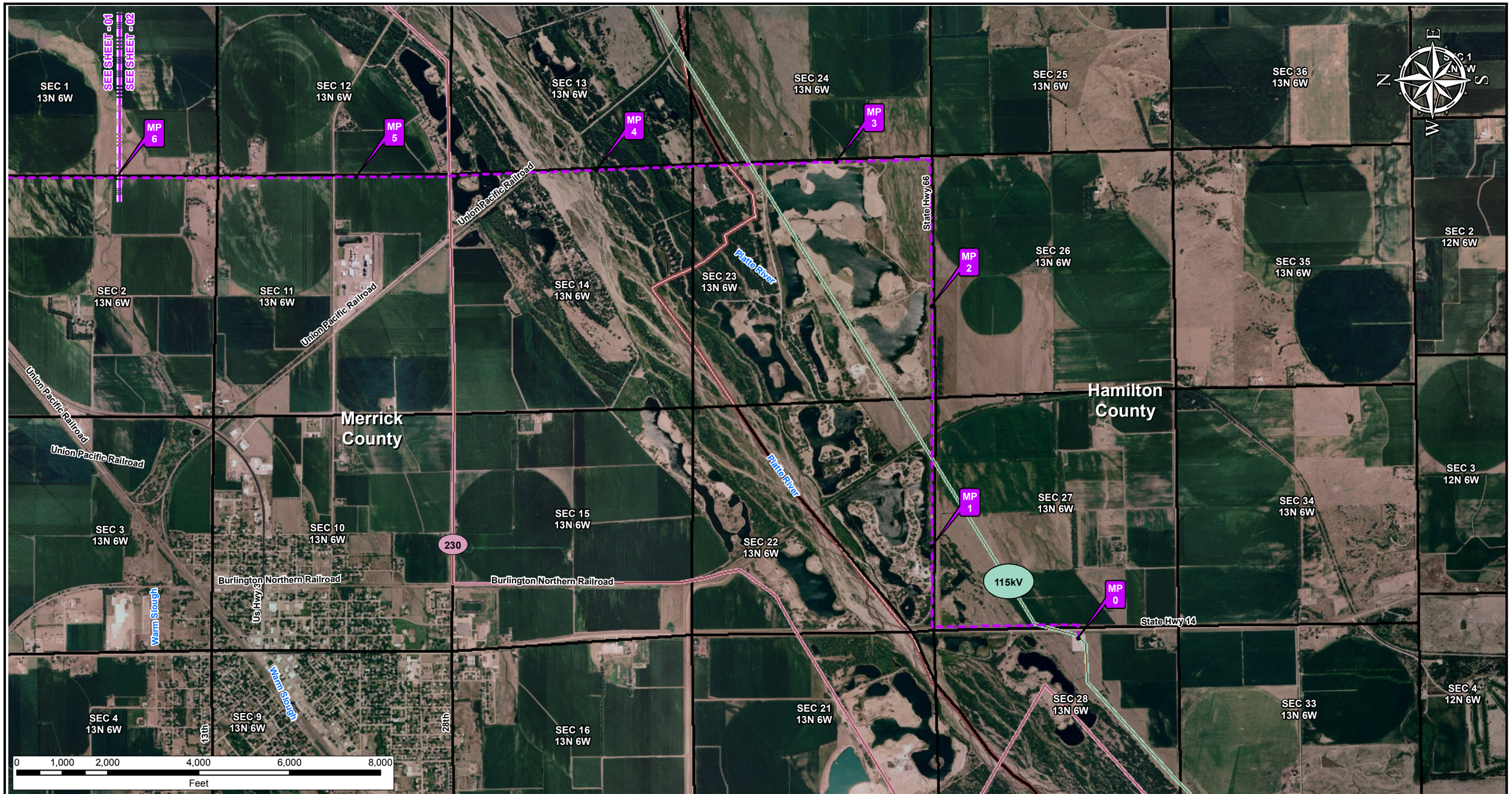

Legend

- Milepost
- Keystone XL Project
- Transmission Supply Line Route
- Pump Station
- County Line
- Section Line

Electric Lines

Voltage

- Below 230kV
- 230kV - 344kV
- 345kV - 499kV
- 500kV - 734kV
- 735kV - 999kV
- AC-DC-AC Tie
- DC

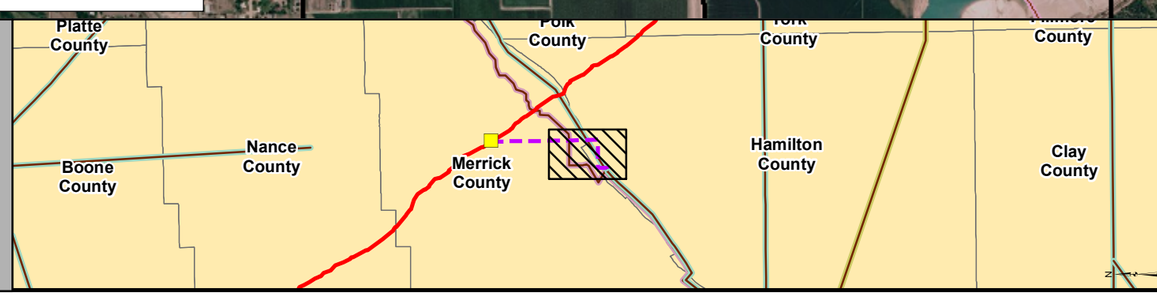

PREPARED BY:
TROW ENGINEERING CONSULTANTS INC.
1300 Metropolitan Boulevard, Suite 200
Tallahassee, Florida , USA 32308
Phone: 1-850-385-5441
Fax: 1-850-385-5523
Trow

NO.	REVISION	DATE
2	ISSUED FOR DEIS FILING (03.26.10 CL)	5.19.10
1	ISSUED FOR SUPPLEMENTAL U.S. DEPT. OF STATE FILING (2.15.09 CL)	7.6.09
0	ISSUED FOR UNITED STATES DEPARTMENT OF STATE (7.31.08 CL)	11.19.08

TransCanada
In business to deliver

KEYSTONE XL PROJECT
TRANSMISSION SUPPLY LINE ROUTE MAP
MERRICK COUNTY, NEBRASKA
PS-24

MAP PARAMETERS
PROJECTION: NAD83, UTM:14N
SCALE: 1:24000 ; 1"=2000'

DRAWN BY	CHECKED BY	APPROVED BY	PROJECT:	DRAWING NUMBER	SHEET	REV.
AH	SS	RG	50388X	XL- 31-ML-2003-P- 24-02 -A	02 of 02	2

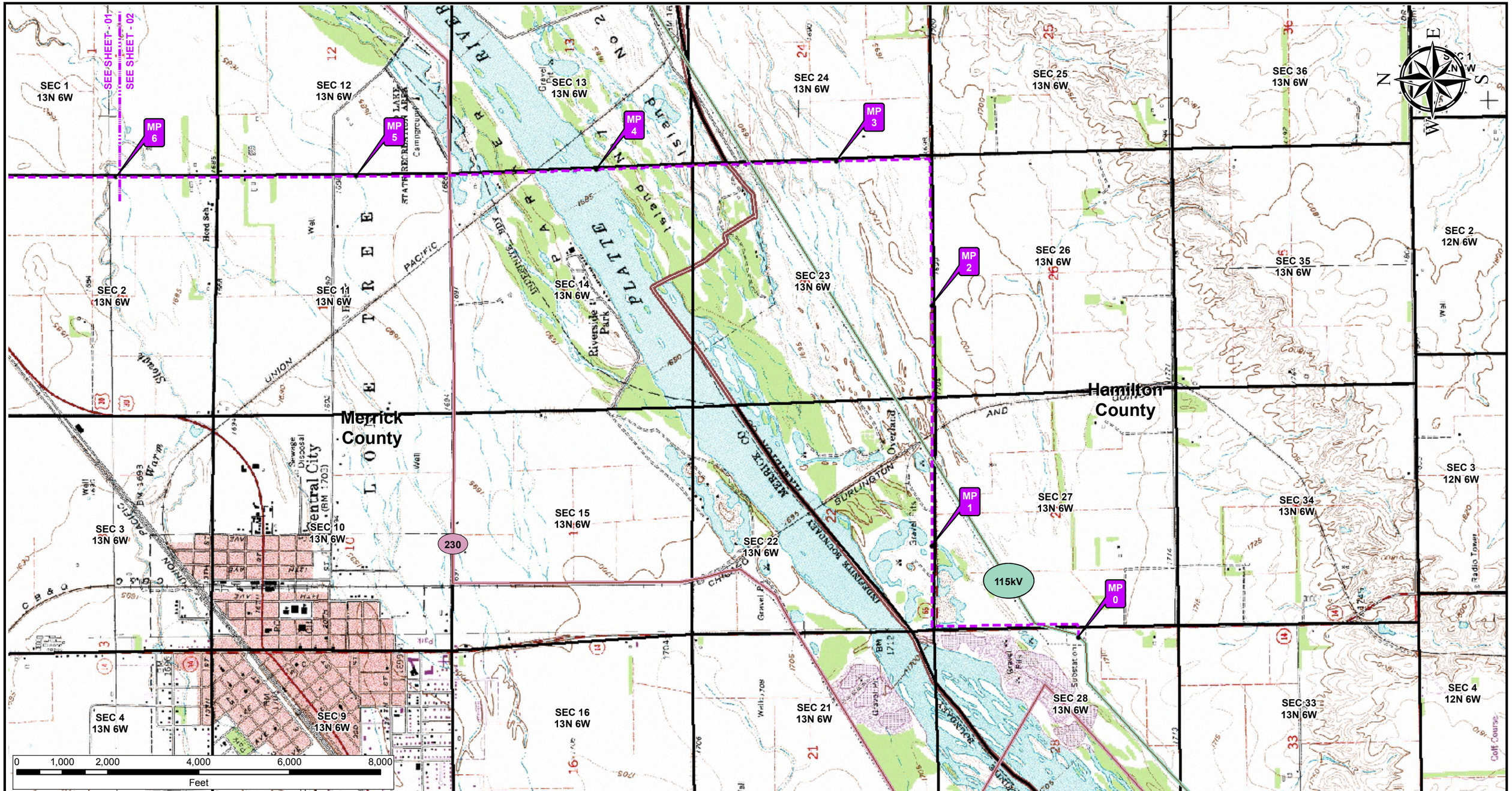

Legend

- Milepost
- Keystone XL Project
- Transmission Supply Line Route
- Pump Station
- County Line
- Section Line

Electric Lines

Voltage

- Below 230kV
- 230kV - 344kV
- 345kV - 499kV
- 500kV - 734kV
- 735kV - 999kV
- AC-DC-AC Tie
- DC

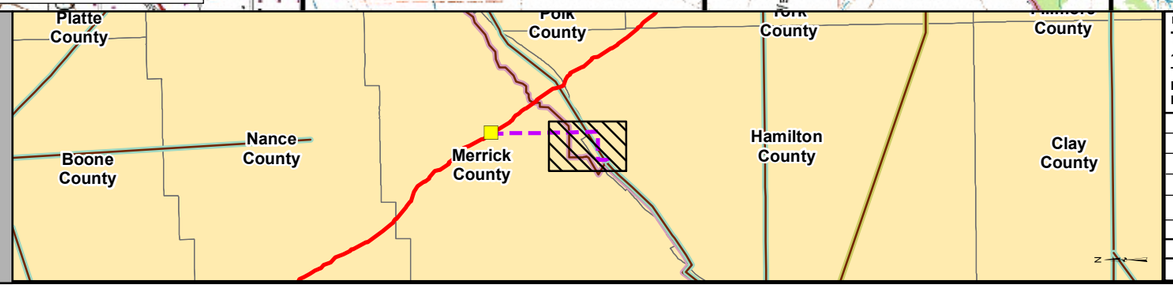

PREPARED BY:
TROW ENGINEERING CONSULTANTS INC.
1300 Metropolitan Boulevard, Suite 200
Tallahassee, Florida , USA 32308
Phone: 1-850-385-5441
Fax: 1-850-385-5523
Trow

NO.	REVISION	DATE
2	ISSUED FOR DEIS FILING (03.26.10 CL)	5.19.10
1	ISSUED FOR SUPPLEMENTAL U.S. DEPT. OF STATE FILING (2/19/09 CL)	7.6.09
0	ISSUED FOR UNITED STATES DEPARTMENT OF STATE (7.31.08 CL)	11.19.08

TransCanada
In business to deliver

KEYSTONE XL PROJECT
TRANSMISSION SUPPLY LINE ROUTE MAP
MERRICK COUNTY, NEBRASKA
PS-24

MAP PARAMETERS
PROJECTION: NAD83, UTM:14N
SCALE: 1:24000 ; 1"=2000'

DRAWN BY	CHECKED BY	APPROVED BY	PROJECT:	DRAWING NUMBER	SHEET	REV.
AH	SS	RG	50388X	XL- 31-ML-2003-P- 24-02 -Q	02 of 02	2