TransCanada Keystone Pipeline, L.P.
United States Department of State
Keystone XL Project
Appendix B
Powerline Aerial and
USGS Route Sheets
PS-19

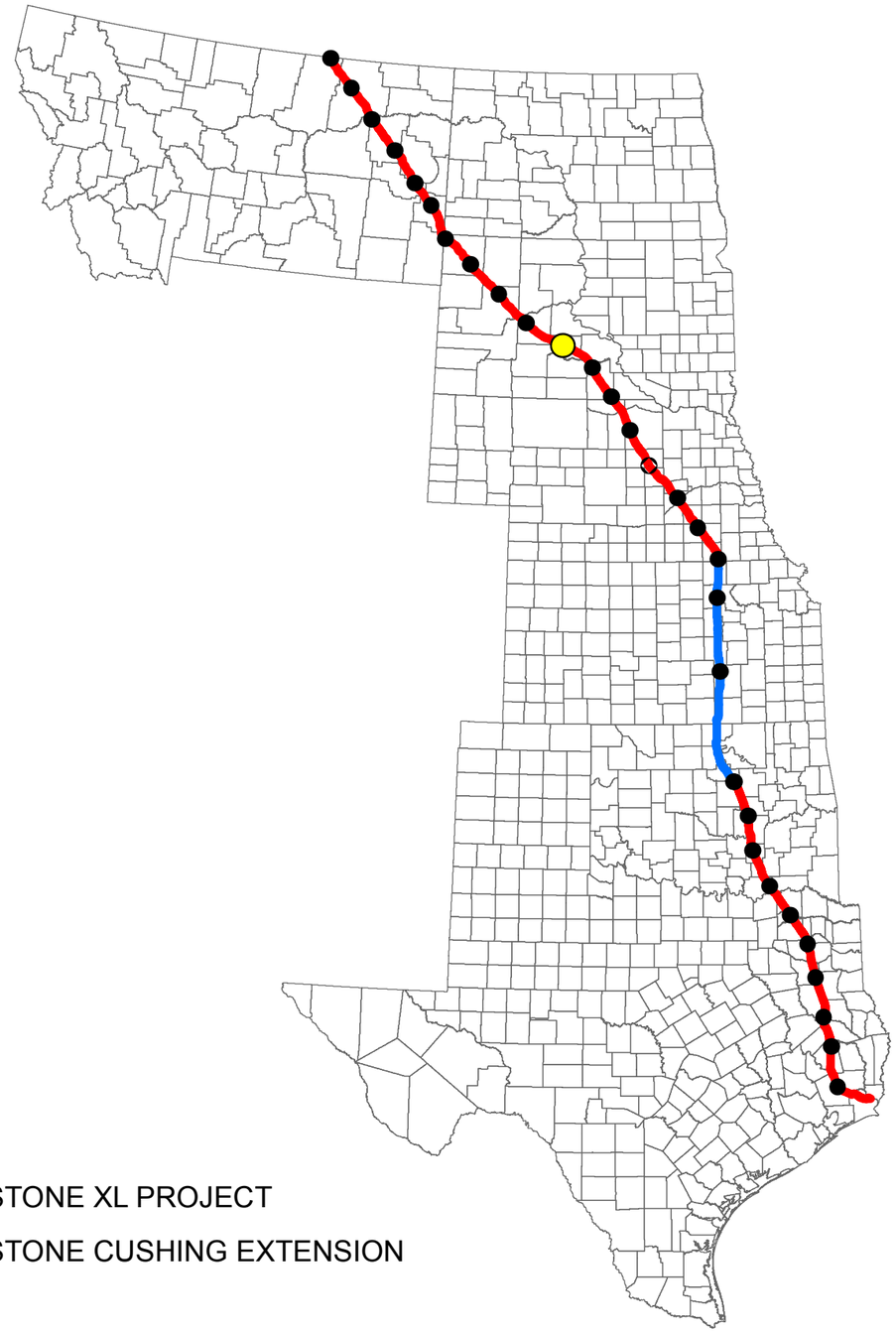

KEYSTONE XL PROJECT

KEYSTONE CUSHING EXTENSION

TROW ENGINEERING CONSULTANTS, INC.
MAY 19, 2010
REVISION 2

PREPARED BY:
TROW ENGINEERING CONSULTANTS INC.
1300 Metropolitan Boulevard, Suite 200
Tallahassee, Florida , USA 32308
Phone: 1-850-385-5441
Fax: 1-850-385-5523

Trow

TransCanada
In business to deliver

NO.	REVISION	DATE
2	ISSUED FOR DEIS FILING (03.26.10 CL)	5.19.10
1	ISSUED FOR SUPPLEMENTAL U.S. DEPT. OF STATE FILING (2.15.09 CL)	7.6.09
0	ISSUED FOR UNITED STATES DEPARTMENT OF STATE (7.31.08 CL)	11.19.08

DRAWING NUMBER	DRAWN BY	CHECKED BY	APPROVED BY
XL-FIPS-ML-2003-P-000	AH	SS	RG

KEYSTONE XL PROJECT
ROUTE SHEETS

MAP PARAMETERS
PROJECTION: NAD83, UTM: 14N
NTS

PROJECT: 50388X

SHEET: COVER SHEET

SEC 14 1N 26E
SEC 13 1N 26E
SEC 21 1N 27E
SEC 20 1N 27E
SEC 19 1N 27E
SEC 24 1N 26E
SEC 27 1N 27E
SEC 28 1N 27E
SEE SHEET -01
SEE SHEET -02
MP 14
MP 15
MP 13
SEC 29 1N 27E
Dry Creek
SEC 35 1N 27E
SEC 23 1N 26E
SEC 30 1N 27E
SEC 34 1N 27E
MP 493
MP 494
MP 490
MP 491
SEC 25 1N 26E
MP 492
MP 16
SEC 33 1N 27E
MP 495
MP 19
MP 20
Jones County
SEC 26 1N 26E
SEC 32 1N 27E
MP 496
MP 18
SEC 31 1N 27E
SEC 2 1S 27E
PS-19 Murdo
MP 17
Dry Creek
SEC 36 1N 26E
SEC 3 1S 27E
SEC 35 1N 26E
SEC 4 1S 27E
SEC 5 1S 27E
SEC 11 1S 27E
SEC 6 1S 27E
SEC 10 1S 27E
SEC 9 1S 27E
0 1,000 2,000 4,000 6,000 8,000
Feet

Legend

- Milepost
- Keystone XL Project
- Transmission Supply Line Route
- Pump Station
- County Line
- Section Line

Electric Lines

Voltage
- Below 230kV
- 230kV - 344kV
- 345kV - 499kV
- 500kV - 734kV
- 735kV - 999kV
- AC-DC-AC Tie
- DC

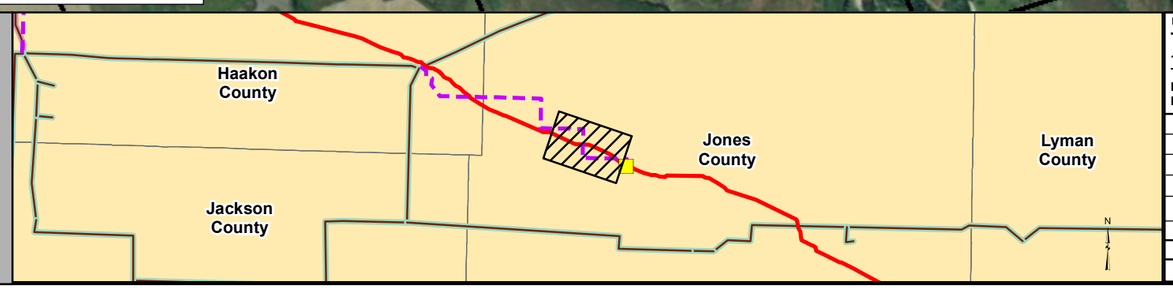

PREPARED BY:
TROW ENGINEERING CONSULTANTS INC.
1300 Metropolitan Boulevard, Suite 200
Tallahassee, Florida , USA 32308
Phone: 1-850-385-5441
Fax: 1-850-385-5523
Trow

NO.	REVISION	DATE
2	ISSUED FOR DEIS FILING (03.26.10 CL)	5.19.10
1	ISSUED FOR SUPPLEMENTAL U.S. DEPT. OF STATE FILING (2.15.09 CL)	7.6.09
0	ISSUED FOR UNITED STATES DEPARTMENT OF STATE (7.31.08 CL)	11.19.08

TransCanada
In business to deliver

KEYSTONE XL PROJECT
TRANSMISSION SUPPLY LINE ROUTE MAP
JONES COUNTY, SOUTH DAKOTA
PS-19

MAP PARAMETERS
PROJECTION: NAD83, UTM:14N
SCALE: 1:24000 ; 1"=2000'

DRAWN BY	CHECKED BY	APPROVED BY	PROJECT:	DRAWING NUMBER	SHEET	REV.
AH	SS	RG	50388X	XL- 46-ML-2003-P- 19-01 -A	01 of 03	2

SEC 14 1N 26E
SEC 13 1N 26E
SEC 21 1N 27E
SEC 20 1N 27E
SEC 19 1N 27E
SEC 24 1N 26E
SEC 27 1N 27E
SEC 28 1N 27E
SEC 29 1N 27E
SEC 23 1N 26E
SEC 35 1N 27E
SEC 30 1N 27E
SEC 34 1N 27E
SEC 25 1N 26E
SEC 33 1N 27E
SEC 26 1N 26E
SEC 32 1N 27E
SEC 31 1N 27E
SEC 2 1S 27E
SEC 36 1N 26E
SEC 3 1S 27E
SEC 35 1N 26E
SEC 4 1S 27E
SEC 5 1S 27E
SEC 11 1S 27E
SEC 6 1S 27E
SEC 10 1S 27E
SEC 9 1S 27E
SEC 34 1N 26E

SEE SHEET 01
SEE SHEET 02

MP 13
MP 14
MP 15
MP 16
MP 17
MP 18
MP 19
MP 20
MP 490
MP 491
MP 492
MP 493
MP 494
MP 495
MP 496

Jones County

PS-19 Murdo

Gravel Pit

0 1,000 2,000 4,000 6,000 8,000
Feet

Legend

- Milepost
- Keystone XL Project
- Transmission Supply Line Route
- Pump Station
- County Line
- Section Line

Electric Lines

Voltage
- Below 230kV
- 230kV - 344kV
- 345kV - 499kV
- 500kV - 734kV
- 735kV - 999kV
- AC-DC-AC Tie
- DC

Haakon County
Jackson County
Jones County
Lyman County

PREPARED BY:
TROW ENGINEERING CONSULTANTS INC.
1300 Metropolitan Boulevard, Suite 200
Tallahassee, Florida , USA 32308
Phone: 1-850-385-5441
Fax: 1-850-385-5523
Trow

TransCanada
In business to deliver

NO.	REVISION	DATE
2	ISSUED FOR DEIS FILING (03.26.10 CL)	5.19.10
1	ISSUED FOR SUPPLEMENTAL U.S. DEPT. OF STATE FILING (2/19/09 CL)	7.6.09
0	ISSUED FOR UNITED STATES DEPARTMENT OF STATE (7.31.08 CL)	11.19.08

KEYSTONE XL PROJECT
TRANSMISSION SUPPLY LINE ROUTE MAP
JONES COUNTY, SOUTH DAKOTA
PS-19

MAP PARAMETERS
PROJECTION: NAD83, UTM:14N
SCALE: 1:24000 ; 1"=2000'

DRAWN BY	CHECKED BY	APPROVED BY	PROJECT:	DRAWING NUMBER	SHEET	REV.
AH	SS	RG	50388X	XL- 46-ML-2003-P- 19-01 -Q	01 of 03	2

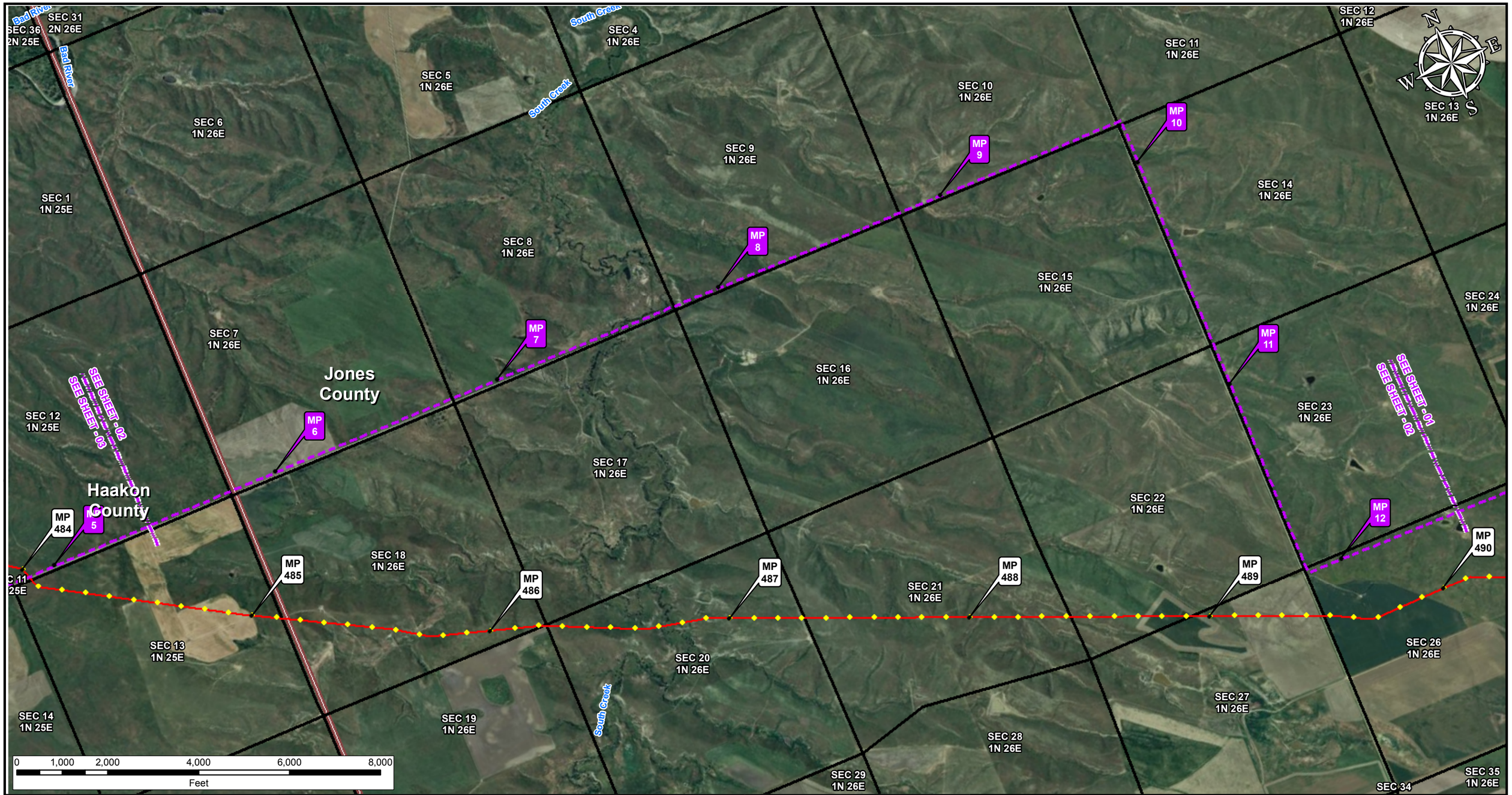

Legend

- Milepost
- Keystone XL Project
- Transmission Supply Line Route
- Pump Station
- County Line
- Section Line

Electric Lines

Voltage

- Below 230kV
- 230kV - 344kV
- 345kV - 499kV
- 500kV - 734kV
- 735kV - 999kV
- AC-DC-AC Tie
- DC

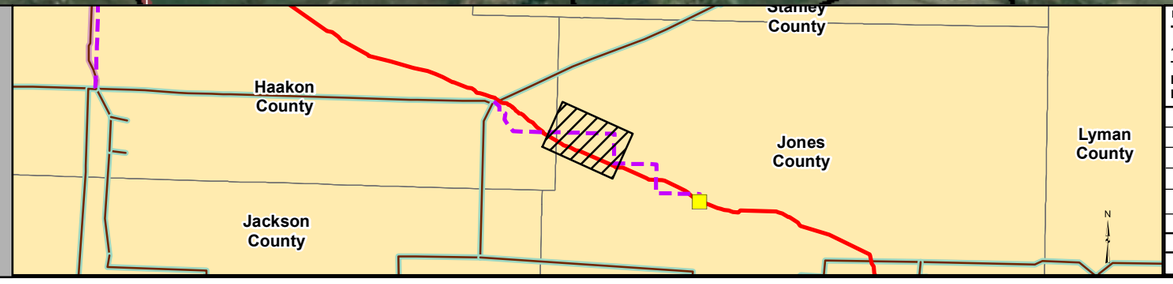

PREPARED BY:
TROW ENGINEERING CONSULTANTS INC.
1300 Metropolitan Boulevard, Suite 200
Tallahassee, Florida , USA 32308
Phone: 1-850-385-5441
Fax: 1-850-385-5523

Trow

TransCanada
In business to deliver

NO.	REVISION	DATE
2	ISSUED FOR DEIS FILING (03.26.10 CL)	5.19.10
1	ISSUED FOR SUPPLEMENTAL U.S. DEPT. OF STATE FILING (2.15.09 CL)	7.6.09
0	ISSUED FOR UNITED STATES DEPARTMENT OF STATE (7.31.08 CL)	11.19.08

KEYSTONE XL PROJECT
TRANSMISSION SUPPLY LINE ROUTE MAP
JONES COUNTY, SOUTH DAKOTA
PS-19

MAP PARAMETERS
PROJECTION: NAD83, UTM:14N
SCALE: 1:24000 ; 1"=2000'

DRAWN BY	CHECKED BY	APPROVED BY	PROJECT:	DRAWING NUMBER	SHEET	REV.
AH	SS	RG	50388X	XL- 46-ML-2003-P- 19-02 -A	02 of 03	2

SEC 36 2N 25E
SEC 31 2N 26E
SEC 4 1N 26E
SEC 5 1N 26E
SEC 6 1N 26E
SEC 1 1N 25E
SEC 9 1N 26E
SEC 10 1N 26E
SEC 11 1N 26E
SEC 12 1N 26E
SEC 13 1N 26E
SEC 14 1N 26E
SEC 8 1N 26E
SEC 15 1N 26E
SEC 24 1N 26E
SEC 7 1N 26E
Jones County
SEC 16 1N 26E
SEC 12 1N 25E
SEE SHEET - 02
SEE SHEET - 03
SEC 23 1N 26E
SEE SHEET - 01
SEE SHEET - 02
SEC 17 1N 26E
Haakon County
SEC 22 1N 26E
SEC 18 1N 26E
SEC 21 1N 26E
SEC 13 1N 25E
SEC 20 1N 26E
SEC 26 1N 26E
SEC 14 1N 25E
SEC 19 1N 26E
SEC 27 1N 26E
SEC 28 1N 26E
SEC 29 1N 26E
SEC 34
SEC 35 1N 26E
SOUTH CREEK
MP 484
MP 485
MP 486
MP 487
MP 488
MP 489
MP 490
MP 5
MP 6
MP 7
MP 8
MP 9
MP 10
MP 11
MP 12

0 1,000 2,000 4,000 6,000 8,000
Feet

Legend

- Milepost
- Keystone XL Project
- Transmission Supply Line Route
- Pump Station
- County Line
- Section Line

Electric Lines

Voltage
- Below 230kV
- 230kV - 344kV
- 345kV - 499kV
- 500kV - 734kV
- 735kV - 999kV
- AC-DC-AC Tie
- DC

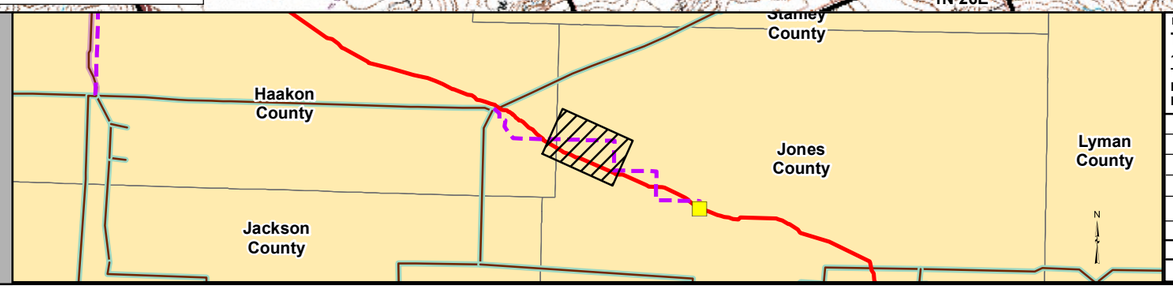

PREPARED BY:
TROW ENGINEERING CONSULTANTS INC.
1300 Metropolitan Boulevard, Suite 200
Tallahassee, Florida , USA 32308
Phone: 1-850-385-5441
Fax: 1-850-385-5523
Trow

TransCanada
In business to deliver

NO.	REVISION	DATE
2	ISSUED FOR DEIS FILING (03.26.10 CL)	5.19.10
1	ISSUED FOR SUPPLEMENTAL U.S. DEPT. OF STATE FILING (2/19/09 CL)	7.6.09
0	ISSUED FOR UNITED STATES DEPARTMENT OF STATE (7.31.08 CL)	11.19.08

KEYSTONE XL PROJECT
TRANSMISSION SUPPLY LINE ROUTE MAP
JONES COUNTY, SOUTH DAKOTA
PS-19

MAP PARAMETERS
PROJECTION: NAD83, UTM:14N
SCALE: 1:24000 ; 1"=2000'

DRAWN BY	CHECKED BY	APPROVED BY	PROJECT:	DRAWING NUMBER	SHEET	REV.
AH	SS	RG	50388X	XL- 46-ML-2003-P- 19-02 -Q	02 of 03	2

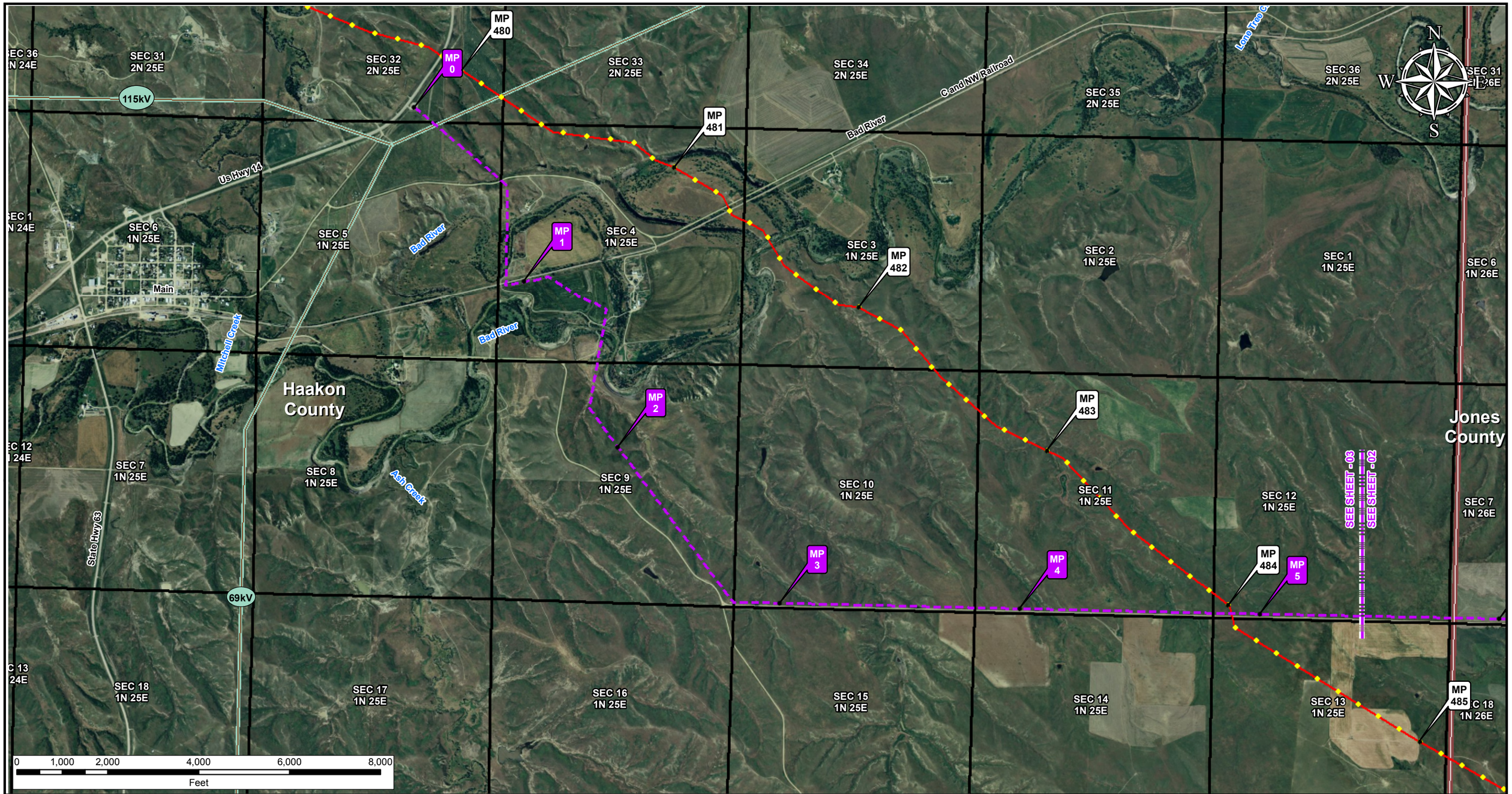

Legend

- Milepost
- Keystone XL Project
- Transmission Supply Line Route
- Pump Station
- County Line
- Section Line

Electric Lines

Voltage

- Below 230kV
- 230kV - 344kV
- 345kV - 499kV
- 500kV - 734kV
- 735kV - 999kV
- AC-DC-AC Tie
- DC

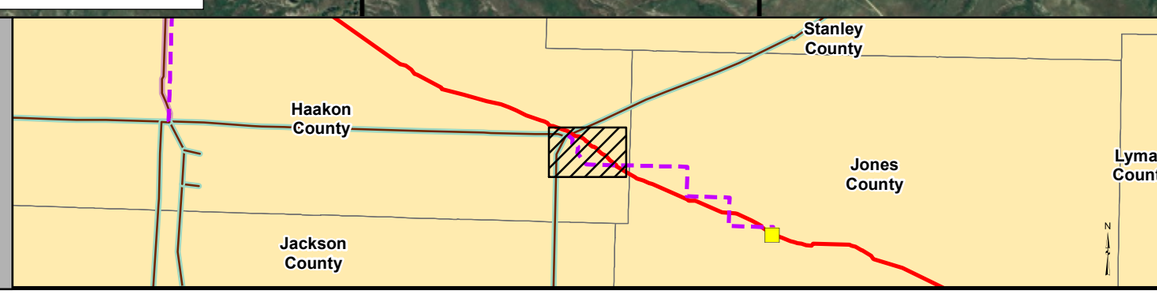

PREPARED BY:
TROW ENGINEERING CONSULTANTS INC.
1300 Metropolitan Boulevard, Suite 200
Tallahassee, Florida , USA 32308
Phone: 1-850-385-5441
Fax: 1-850-385-5523
Trow

NO.	REVISION	DATE
2	ISSUED FOR DEIS FILING (03.26.10 CL)	5.19.10
1	ISSUED FOR SUPPLEMENTAL U.S. DEPT. OF STATE FILING (2.15.09 CL)	7.6.09
0	ISSUED FOR UNITED STATES DEPARTMENT OF STATE (7.31.08 CL)	11.19.08

TransCanada
In business to deliver

KEYSTONE XL PROJECT
TRANSMISSION SUPPLY LINE ROUTE MAP
JONES COUNTY, SOUTH DAKOTA
PS-19

MAP PARAMETERS
PROJECTION: NAD83, UTM:14N
SCALE: 1:24000 ; 1"=2000'

DRAWN BY	CHECKED BY	APPROVED BY	PROJECT:	DRAWING NUMBER	SHEET	REV.
AH	SS	RG	50388X	XL- 46-ML-2003-P- 19-03 -A	03 of 03	2

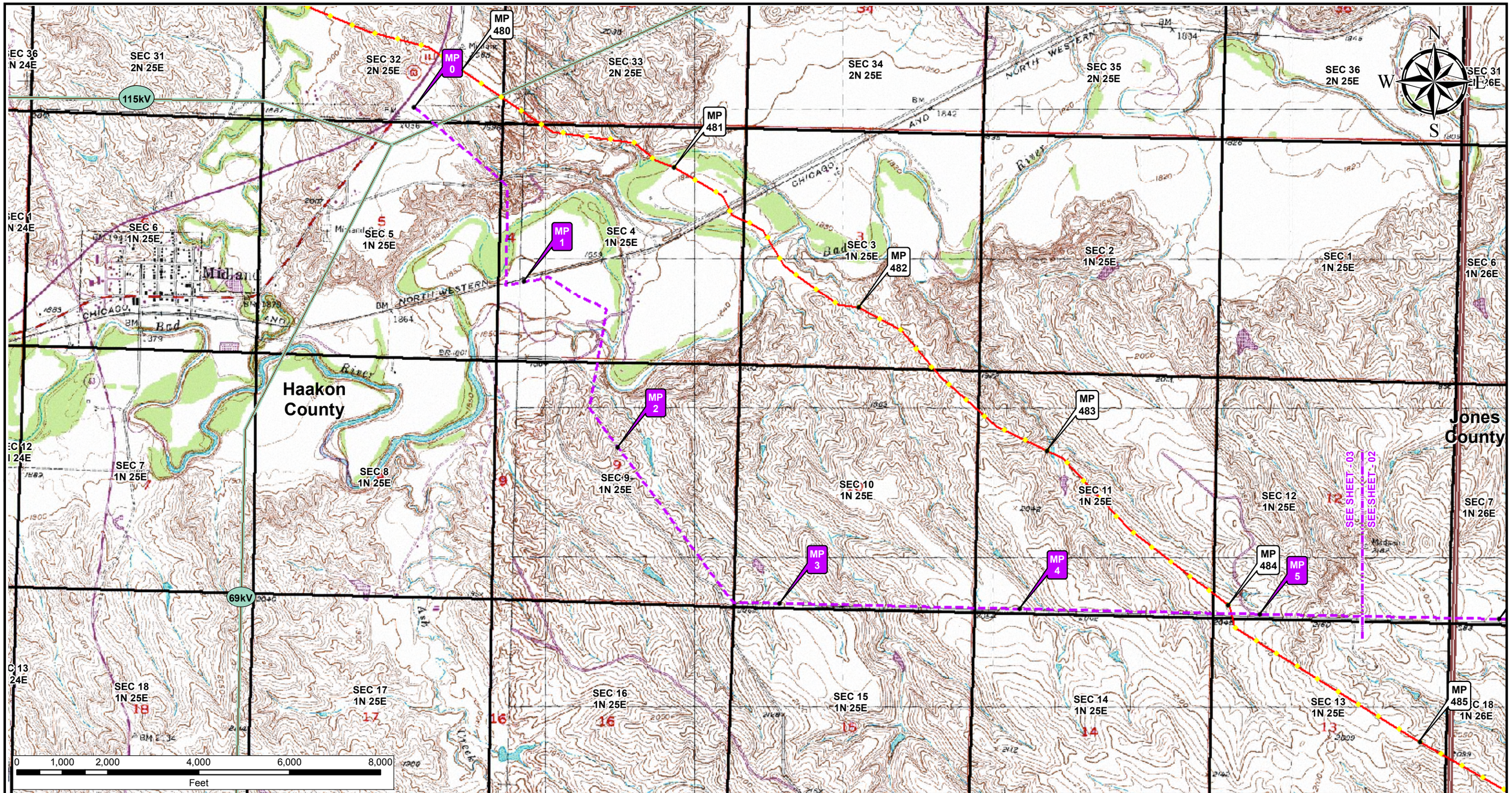

Legend

- Milepost
- Keystone XL Project
- Transmission Supply Line Route
- Pump Station
- County Line
- Section Line

Electric Lines

Voltage

- Below 230kV
- 230kV - 344kV
- 345kV - 499kV
- 500kV - 734kV
- 735kV - 999kV
- AC-DC-AC Tie
- DC

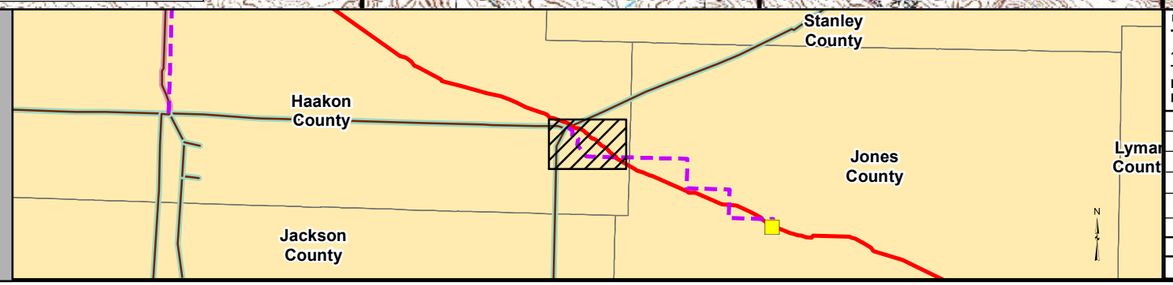

PREPARED BY:
TROW ENGINEERING CONSULTANTS INC.
1300 Metropolitan Boulevard, Suite 200
Tallahassee, Florida , USA 32308
Phone: 1-850-385-5441
Fax: 1-850-385-5523
Trow

NO.	REVISION	DATE
2	ISSUED FOR DEIS FILING (03.26.10 CL)	5.19.10
1	ISSUED FOR SUPPLEMENTAL U.S. DEPT. OF STATE FILING (2/19/09 CL)	7.6.09
0	ISSUED FOR UNITED STATES DEPARTMENT OF STATE (7.31.08 CL)	11.19.08

TransCanada
In business to deliver

KEYSTONE XL PROJECT
TRANSMISSION SUPPLY LINE ROUTE MAP
JONES COUNTY, SOUTH DAKOTA
PS-19

MAP PARAMETERS
PROJECTION: NAD83, UTM:14N
SCALE: 1:24000 ; 1"=2000'

DRAWN BY	CHECKED BY	APPROVED BY	PROJECT:	DRAWING NUMBER	SHEET	REV.
AH	SS	RG	50388X	XL- 46-ML-2003-P- 19-03 -Q	03 of 03	2