TransCanada Keystone Pipeline, L.P.
United States Department of State
Keystone XL Project
Appendix B
Powerline Aerial and
USGS Route Sheets
PS-17

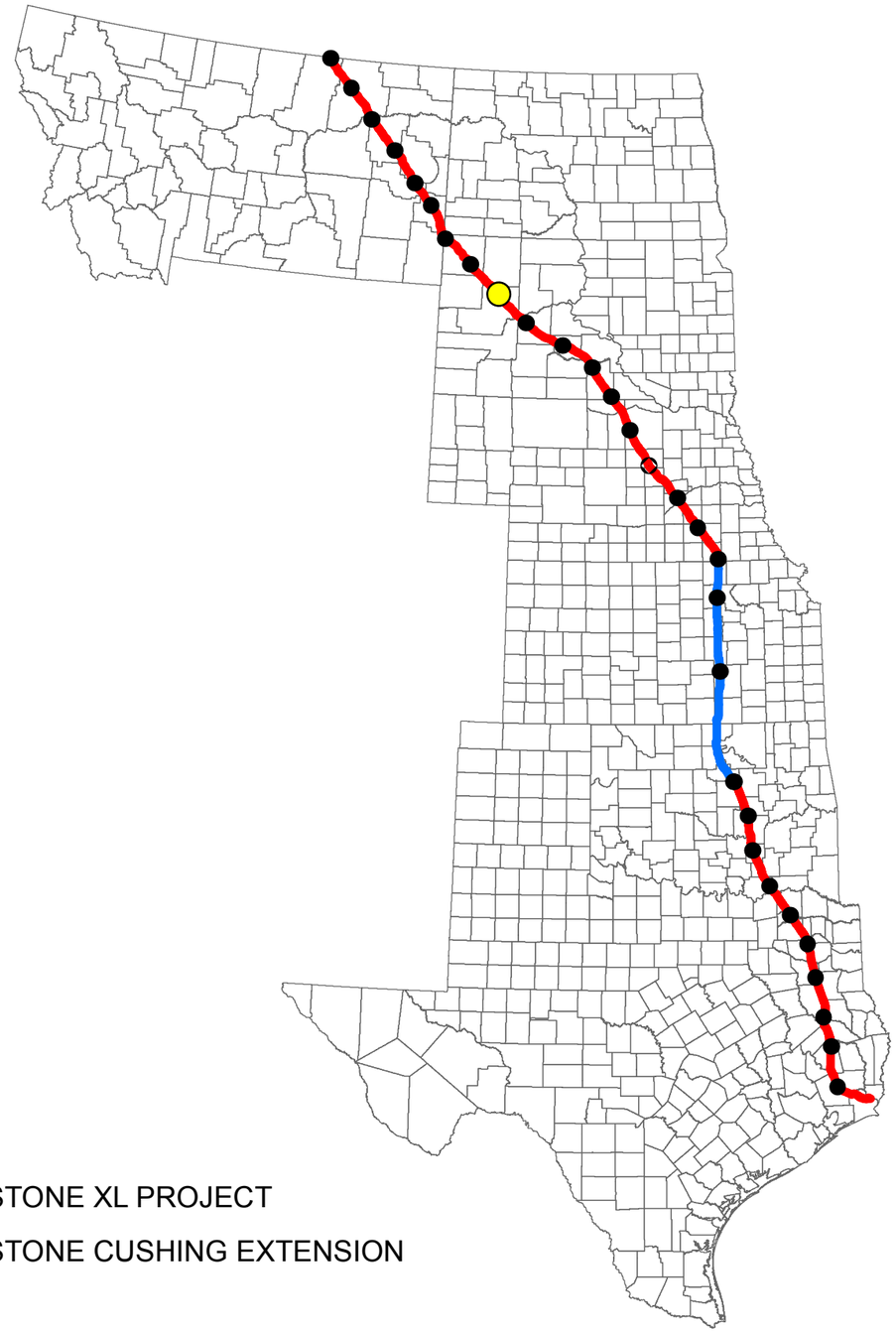

KEYSTONE XL PROJECT

KEYSTONE CUSHING EXTENSION

TROW ENGINEERING CONSULTANTS, INC.
MAY 19, 2010
REVISION 2

PREPARED BY:
TROW ENGINEERING CONSULTANTS INC.
1300 Metropolitan Boulevard, Suite 200
Tallahassee, Florida , USA 32308
Phone: 1-850-385-5441
Fax: 1-850-385-5523

Trow

TransCanada
In business to deliver

NO.	REVISION	DATE
2	ISSUED FOR DEIS FILING (03.26.10 CL)	5.19.10
1	ISSUED FOR SUPPLEMENTAL U.S. DEPT. OF STATE FILING (2.15.09 CL)	7.6.09
0	ISSUED FOR UNITED STATES DEPARTMENT OF STATE (7.31.08 CL)	11.19.08

DRAWING NUMBER	DRAWN BY	CHECKED BY	APPROVED BY
XL-FIPS-ML-2003-P-000	AH	SS	RG

KEYSTONE XL PROJECT
ROUTE SHEETS

MAP PARAMETERS
PROJECTION: NAD83, UTM: 13N
NTS

PROJECT: 50388X

SHEET: COVER SHEET

SEC 28 12N 13E
SEC 33 12N 13E
SEC 29 12N 13E
SEC 4 11N 13E
SEC 3 11N 13E
SEC 10 11N 13E
SEC 15 11N 13E
SEC 23 11N 13E
SEC 22 11N 13E
SEC 9 11N 13E
SEC 32 12N 13E
SEC 16 11N 13E
SEC 27 11N 13E
SEC 5 11N 13E
SEC 21 11N 13E
SEC 8 11N 13E
Meade County
SEC 31 12N 13E
SEC 28 11N 13E
SEC 17 11N 13E
SEC 6 11N 13E
SEC 33 11N 13E
SEC 20 11N 13E
SEC 7 11N 13E
SEC 36 12N 12E
SEC 29 11N 13E
SEC 1 11N 12E
SEC 18 11N 13E
SEC 32 11N 13E
SEC 12
SEC 19 11N 13E
SEC 13
SEC 30 11N 13E

MP 4
MP 5
MP 6
MP 7
MP 8
MP 9
MP 10
MP 383
MP 384
MP 385
MP 386
MP 387
MP 388

SEE SHEET - 02
SEE SHEET - 01

PS-17 Faith

Middle Branch Pine Creek
Pine Creek
69kV

0 1,000 2,000 4,000 6,000 8,000
Feet

Legend

- Milepost
- Keystone XL Project
- Transmission Supply Line Route
- Pump Station
- County Line
- Section Line

Electric Lines

Voltage
- Below 230kV
- 230kV - 344kV
- 345kV - 499kV
- 500kV - 734kV
- 735kV - 999kV
- AC-DC-AC Tie
- DC

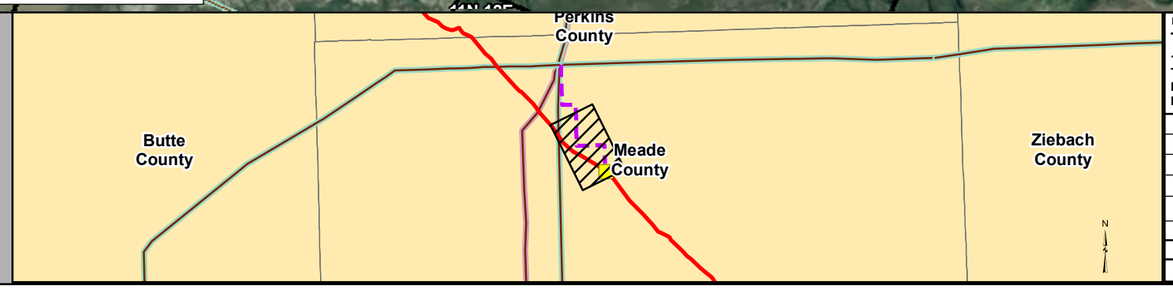

PREPARED BY:
TROW ENGINEERING CONSULTANTS INC.
1300 Metropolitan Boulevard, Suite 200
Tallahassee, Florida , USA 32308
Phone: 1-850-385-5441
Fax: 1-850-385-5523
Trow

TransCanada
in business to deliver

NO.	REVISION	DATE
2	ISSUED FOR DEIS FILING (03.26.10 CL)	5.19.10
1	ISSUED FOR SUPPLEMENTAL U.S. DEPT. OF STATE FILING (2.15.09 CL)	7.6.09
0	ISSUED FOR UNITED STATES DEPARTMENT OF STATE (7.31.08 CL)	11.19.08

KEYSTONE XL PROJECT
TRANSMISSION SUPPLY LINE ROUTE MAP
MEADE COUNTY, SOUTH DAKOTA
PS-17

MAP PARAMETERS
PROJECTION: NAD83, UTM:13N
SCALE: 1:24000 ; 1"=2000'

DRAWN BY	CHECKED BY	APPROVED BY	PROJECT:	DRAWING NUMBER	SHEET	REV.
AH	SS	RG	50388X	XL- 46-ML-2003-P- 17-01 -A	01 of 02	2

SEC 28 12N 13E
SEC 33 12N 13E
SEC 29 12N 13E
SEC 4 11N 13E
SEC 3 11N 13E
SEC 10 11N 13E
SEC 15 11N 13E
SEC 23 11N 13E
SEC 9 11N 13E
SEC 22 11N 13E
SEC 32 12N 13E
SEE SHEET - 02
SEE SHEET - 01
SEC 5 11N 13E
SEC 16 11N 13E
SEC 27 11N 13E
PS-17 Faith
SEC 21 11N 13E
SEC 8 11N 13E
Meade County
SEC 31 12N 13E
SEC 6 11N 13E
SEC 17 11N 13E
SEC 28 11N 13E
SEC 33 11N 13E
SEC 20 11N 13E
SEC 7 11N 13E
SEC 36 12N 12E
69kV
SEC 1 11N 12E
SEC 18 11N 13E
SEC 29 11N 13E
SEC 32 11N 13E
SEC 19 11N 13E
SEC 12
SEC 13
SEC 30 11N 13E

MP 4
MP 5
MP 6
MP 7
MP 8
MP 9
MP 10
MP 383
MP 384
MP 385
MP 386
MP 387
MP 388

0 1,000 2,000 4,000 6,000 8,000
Feet

Legend

- Milepost
- Keystone XL Project
- Transmission Supply Line Route
- Pump Station
- County Line
- Section Line

Electric Lines

Voltage
- Below 230kV
- 230kV - 344kV
- 345kV - 499kV
- 500kV - 734kV
- 735kV - 999kV
- AC-DC-AC Tie
- DC

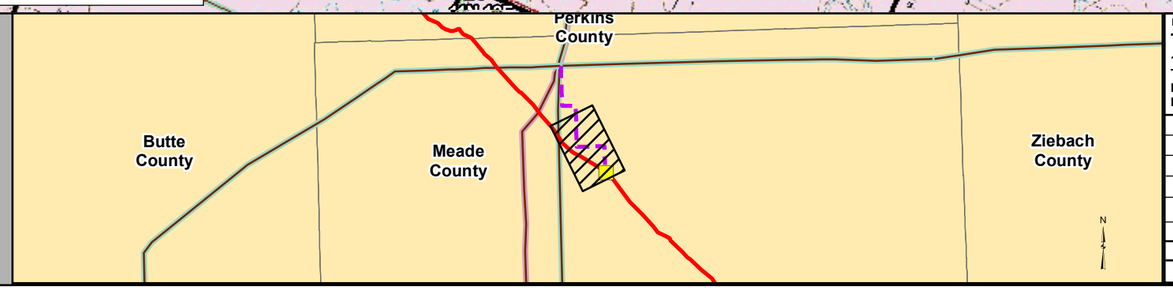

PREPARED BY:
TROW ENGINEERING CONSULTANTS INC.
1300 Metropolitan Boulevard, Suite 200
Tallahassee, Florida , USA 32308
Phone: 1-850-385-5441
Fax: 1-850-385-5523
Trow

NO.	REVISION	DATE
2	ISSUED FOR DEIS FILING (03.26.10 CL)	5.19.10
1	ISSUED FOR SUPPLEMENTAL U.S. DEPT. OF STATE FILING (2/19/09 CL)	7.6.09
0	ISSUED FOR UNITED STATES DEPARTMENT OF STATE (7.31.08 CL)	11.19.08

TransCanada
In business to deliver

KEYSTONE XL PROJECT
TRANSMISSION SUPPLY LINE ROUTE MAP
MEADE COUNTY, SOUTH DAKOTA
PS-17

MAP PARAMETERS
PROJECTION: NAD83, UTM:13N
SCALE: 1:24000 ; 1"=2000'

DRAWN BY	CHECKED BY	APPROVED BY	PROJECT:	DRAWING NUMBER	SHEET	REV.
AH	SS	RG	50388X	XL- 46-ML-2003-P- 17-01 -Q	01 of 02	2

SEC 5 12N 13E
SEC 8 12N 13E
SEC 17 12N 13E
SEC 20 12N 13E
SEC 29 12N 13E
SEC 32 12N 13E
SEE SHEET - 02
SEE SHEET - 01
E
N
S
W
MP 4
MP 5
115kV
Deep Creek
SEC 7 12N 13E
SEC 18 12N 13E
SEC 19 12N 13E
SEC 30 12N 13E
SEC 31 12N 13E
SEC 6 11N 13E
SEC 6 12N 13E
Meade County
MP 0
MP 1
MP 2
MP 3
69kV
SEC 1 12N 12E
Us Hwy 212
SEC 12 12N 12E
SEC 13 12N 12E
SEC 24 12N 12E
SEC 25 12N 12E
SEC 36 12N 12E
SEC 1 11N 12E
Deep Creek
230
Middle Branch Pine Creek
SEC 2
SEC 11 12N 12E
SEC 14 12N 12E
SEC 23 12N 12E
SEC 26 12N 12E
SEC 35 12N 12E
MP 381
SEC 2 11N 12E
0 1,000 2,000 4,000 6,000 8,000
Feet

Legend

- Milepost
- Keystone XL Project
- Transmission Supply Line Route
- Pump Station
- County Line
- Section Line

Electric Lines

Voltage

- Below 230kV
- 230kV - 344kV
- 345kV - 499kV
- 500kV - 734kV
- 735kV - 999kV
- AC-DC-AC Tie
- DC

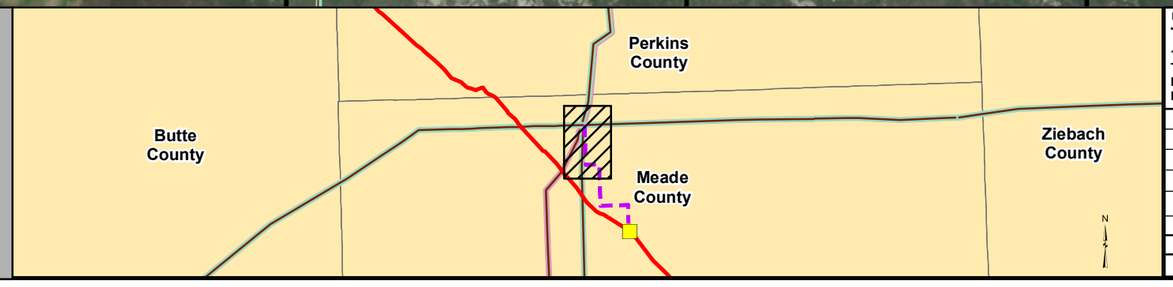

PREPARED BY:
TROW ENGINEERING CONSULTANTS INC.
1300 Metropolitan Boulevard, Suite 200
Tallahassee, Florida , USA 32308
Phone: 1-850-385-5441
Fax: 1-850-385-5523
Trow

NO.	REVISION	DATE
2	ISSUED FOR DEIS FILING (03.26.10 CL)	5.19.10
1	ISSUED FOR SUPPLEMENTAL U.S. DEPT. OF STATE FILING (2.15.09 CL)	7.6.09
0	ISSUED FOR UNITED STATES DEPARTMENT OF STATE (7.31.08 CL)	11.19.08

DRAWN BY	CHECKED BY	APPROVED BY	PROJECT:	DRAWING NUMBER	SHEET	REV.
AH	SS	RG	50388X	XL-46-ML-2003-P-17-02-A	02 of 02	2

TransCanada
In business to deliver

KEYSTONE XL PROJECT
TRANSMISSION SUPPLY LINE ROUTE MAP
MEADE COUNTY, SOUTH DAKOTA
PS-17

MAP PARAMETERS
PROJECTION: NAD83, UTM:13N
SCALE: 1:24000 ; 1"=2000'

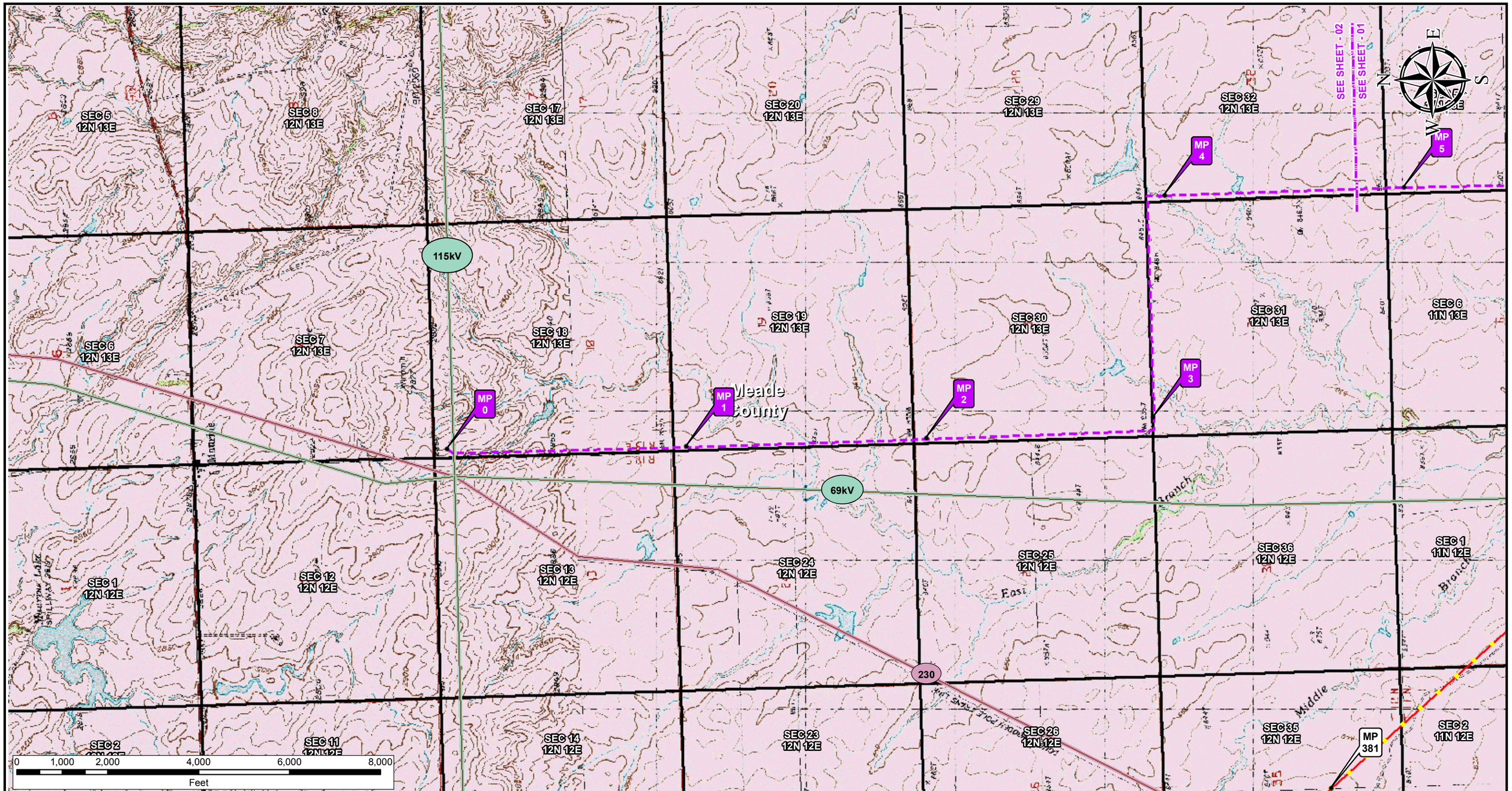

Legend

- Milepost
- Keystone XL Project
- Transmission Supply Line Route
- Pump Station
- County Line
- Section Line

Electric Lines

Voltage

- Below 230kV
- 230kV - 344kV
- 345kV - 499kV
- 500kV - 734kV
- 735kV - 999kV
- AC-DC-AC Tie
- DC

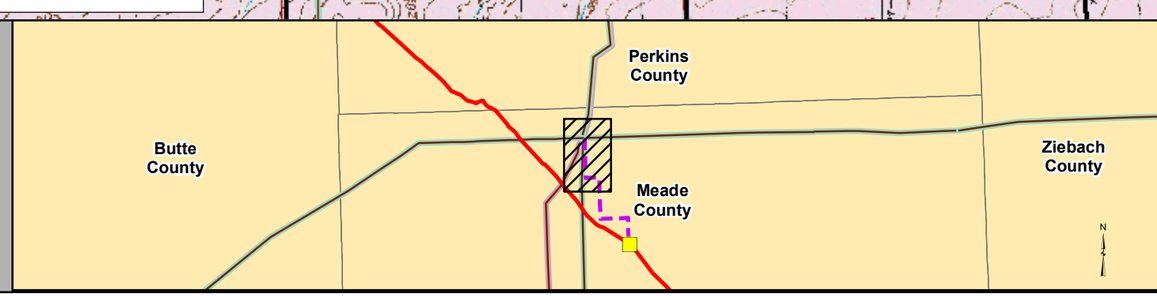

PREPARED BY:
TROW ENGINEERING CONSULTANTS INC.
1300 Metropolitan Boulevard, Suite 200
Tallahassee, Florida , USA 32308
Phone: 1-850-385-5441
Fax: 1-850-385-5523
Trow

NO.	REVISION	DATE
2	ISSUED FOR DEIS FILING (03.26.10 CL)	5.19.10
1	ISSUED FOR SUPPLEMENTAL U.S. DEPT. OF STATE FILING (2/19/09 CL)	7.6.09
0	ISSUED FOR UNITED STATES DEPARTMENT OF STATE (7.31.08 CL)	11.19.08

TransCanada
In business to deliver

KEYSTONE XL PROJECT
TRANSMISSION SUPPLY LINE ROUTE MAP
MEADE COUNTY, SOUTH DAKOTA
PS-17

MAP PARAMETERS
PROJECTION: NAD83, UTM:13N
SCALE: 1:24000 ; 1"=2000'

DRAWN BY	CHECKED BY	APPROVED BY	PROJECT:	DRAWING NUMBER	SHEET	REV.
AH	SS	RG	50388X	XL- 46-ML-2003-P- 17-02 -Q	02 of 02	2