TransCanada Keystone Pipeline, L.P.
United States Department of State
Keystone XL Project
Appendix B
Powerline Aerial and
USGS Route Sheets
PS-13

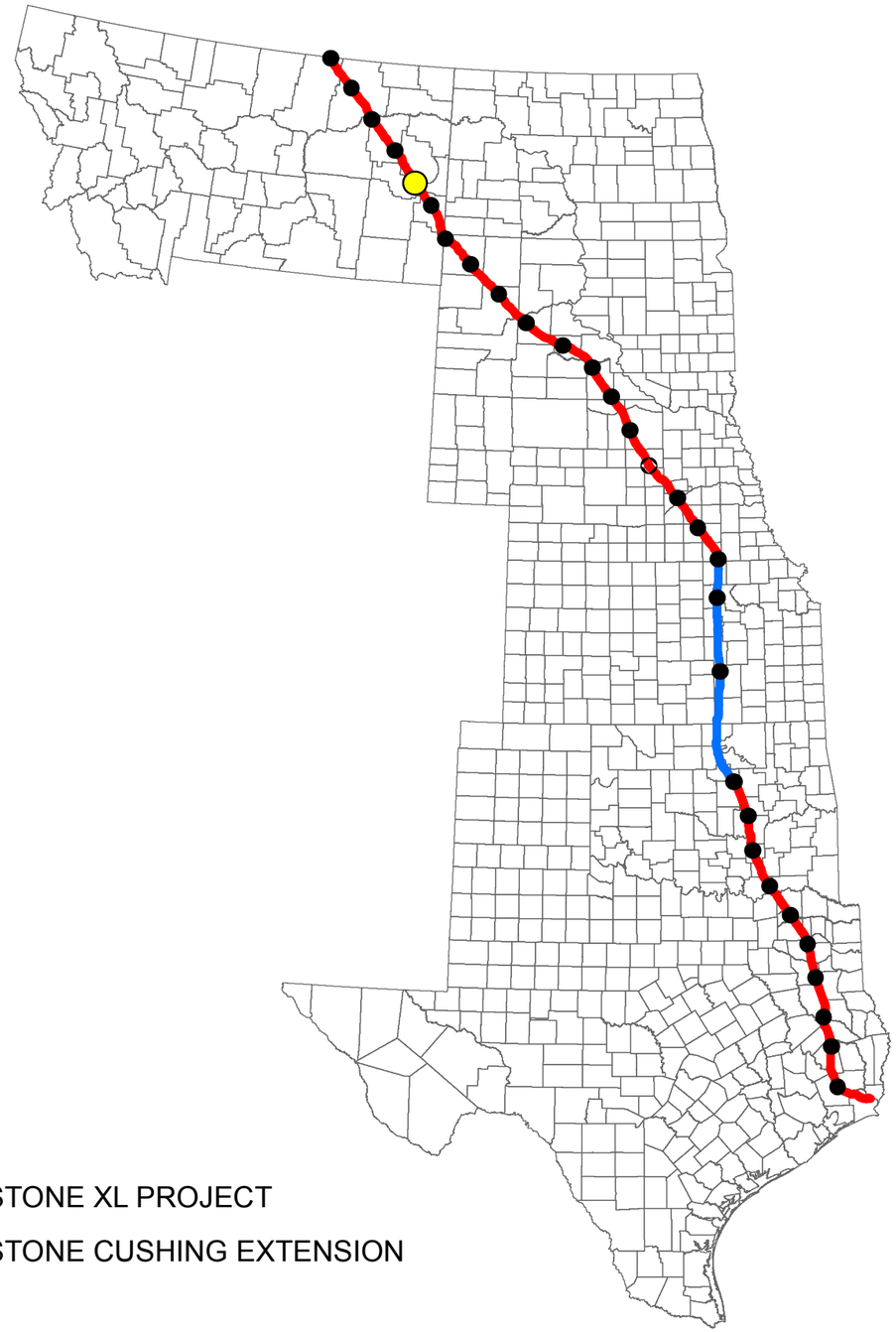

KEYSTONE XL PROJECT

KEYSTONE CUSHING EXTENSION

TROW ENGINEERING CONSULTANTS, INC.
MAY 19, 2010
REVISION 2

PREPARED BY:
TROW ENGINEERING CONSULTANTS INC.
1300 Metropolitan Boulevard, Suite 200
Tallahassee, Florida , USA 32308
Phone: 1-850-385-5441
Fax: 1-850-385-5523

Trow

TransCanada
In business to deliver

NO.	REVISION	DATE
2	ISSUED FOR DEIS FILING (03.26.10 CL)	5.19.10
1	ISSUED FOR SUPPLEMENTAL U.S. DEPT. OF STATE FILING (2.15.09 CL)	7.6.09
0	ISSUED FOR UNITED STATES DEPARTMENT OF STATE (7.31.08 CL)	11.19.08

DRAWING NUMBER	DRAWN BY	CHECKED BY	APPROVED BY
XL-FIPS-ML-2003-P-000	AH	SS	RG

KEYSTONE XL PROJECT
ROUTE SHEETS

MAP PARAMETERS
PROJECTION: NAD83, UTM: 13N
NTS

PROJECT: 50388X

SHEET: COVER SHEET

SEC 20 13N 53E
SEC 21 13N 53E
SEC 22 13N 53E
SEC 23 13N 53E
SEC 13 13N 53E
SEC 18 13N 54E
SEC 29 13N 53E
SEC 24 13N 53E
SEC 19 13N 54E
SEC 20 13N 54E
SEC 28 13N 53E
SEC 27 13N 53E
SEC 26 13N 53E
SEC 32 13N 53E
SEC 25 13N 53E
SEC 33 13N 53E
SEC 30 13N 54E
SEC 34 13N 53E
SEC 29 13N 54E
SEC 35 13N 53E
SEC 36 13N 53E
SEC 31 13N 54E
SEC 2 12N 53E
SEC 1 12N 53E
SEC 6 12N 54E
SEC 5 12N 54E
SEC 4 12N 54E
SEC 32 13N 54E
SEC 33 13N 54E

Hatchet Creek
Yellowstone River
Yellowstone River
Burlington Northern/Santa Fe
Marsh

Dawson County
Prairie County

SEE SHEET -01
SEE SHEET - 02

MP 7
MP 8
MP 9
MP 10
MP 11
MP 12
MP 13
MP 14
MP 15
MP 197
MP 198
MP 199
MP 200

PS-13 Prairie

N
S
E
W

0 1,000 2,000 4,000 6,000 8,000
Feet

Legend

- Milepost
- Keystone XL Project
- Transmission Supply Line Route
- Pump Station
- County Line
- Section Line

Electric Lines

Voltage
- Below 230kV
- 230kV - 344kV
- 345kV - 499kV
- 500kV - 734kV
- 735kV - 999kV
- AC-DC-AC Tie
- DC

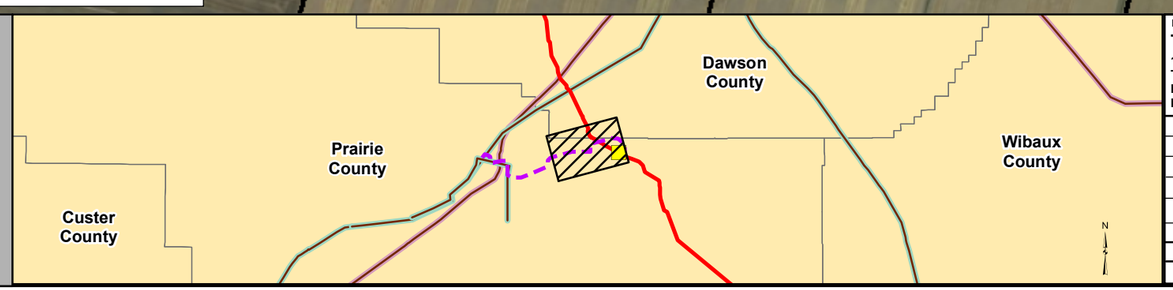

PREPARED BY:
TROW ENGINEERING CONSULTANTS INC.
1300 Metropolitan Boulevard, Suite 200
Tallahassee, Florida , USA 32308
Phone: 1-850-385-5441
Fax: 1-850-385-5523
Trow

NO.	REVISION	DATE
2	ISSUED FOR DEIS FILING (03.26.10 CL)	5.19.10
1	ISSUED FOR SUPPLEMENTAL U.S. DEPT. OF STATE FILING (2.15.09 CL)	7.6.09
0	ISSUED FOR UNITED STATES DEPARTMENT OF STATE (7.31.08 CL)	11.19.08

TransCanada
in business to deliver

KEYSTONE XL PROJECT
TRANSMISSION SUPPLY LINE ROUTE MAP
PRAIRIE COUNTY, MONTANA
PS-13

MAP PARAMETERS
PROJECTION: NAD83, UTM:13N
SCALE: 1:24000 ; 1"=2000'

DRAWN BY	CHECKED BY	APPROVED BY	PROJECT:	DRAWING NUMBER	SHEET	REV.
AH	SS	RG	50388X	XL- 30-ML-2003-P- 13-01 -A	01 of 02	2

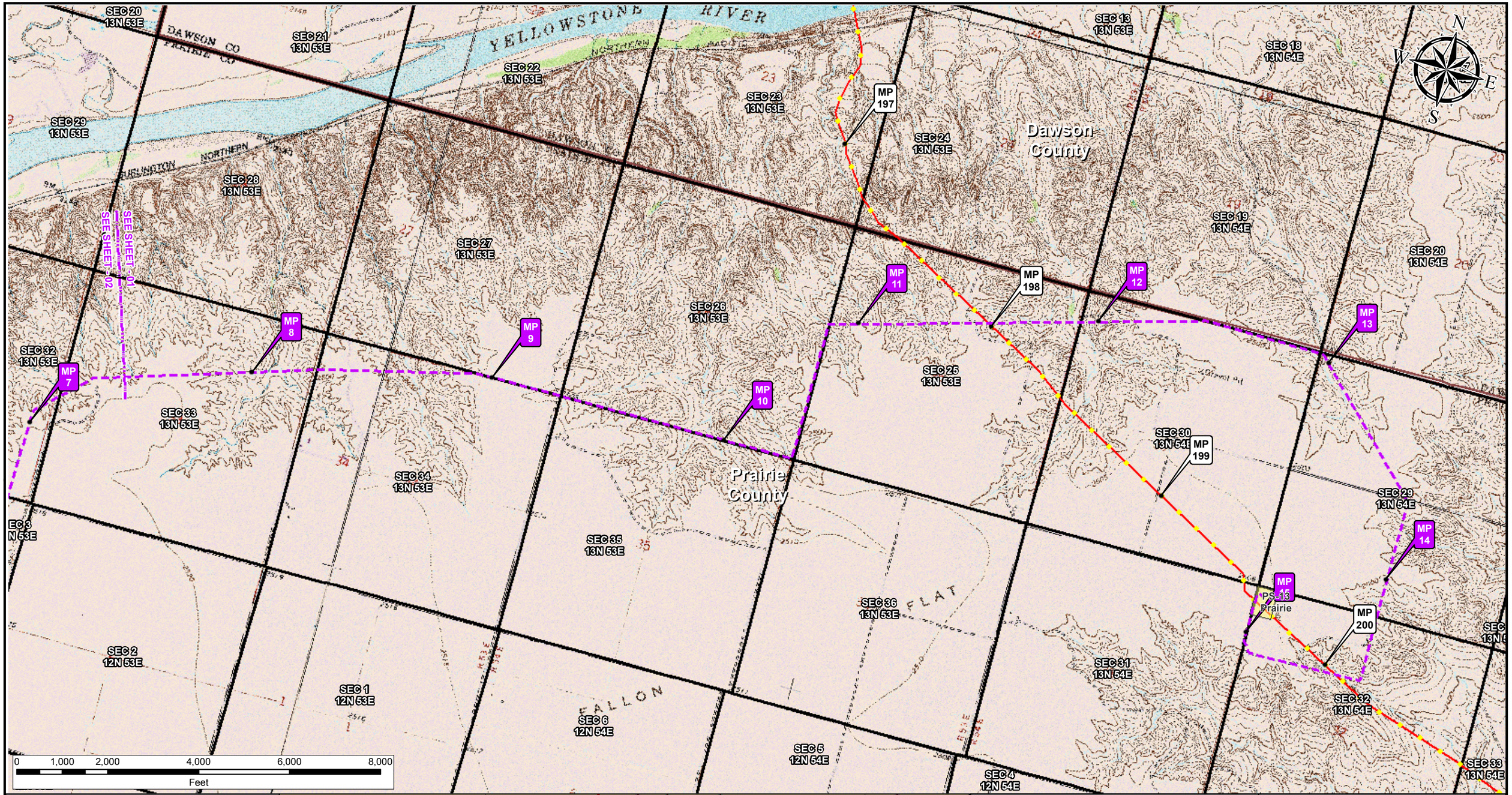

Legend

- Milepost
- Keystone XL Project
- Transmission Supply Line Route
- Pump Station
- County Line
- Section Line

Electric Lines

Voltage

- Below 230kV
- 230kV - 344kV
- 345kV - 499kV
- 500kV - 734kV
- 735kV - 999kV
- AC-DC-AC Tie
- DC

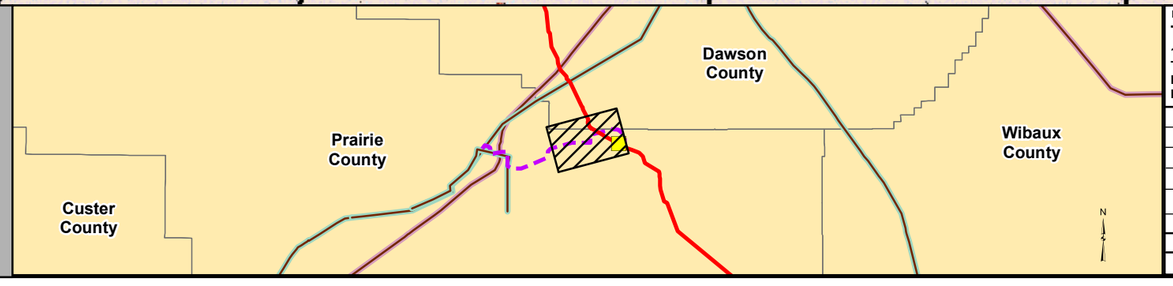

PREPARED BY:
TROW ENGINEERING CONSULTANTS INC.
1300 Metropolitan Boulevard, Suite 200
Tallahassee, Florida , USA 32308
Phone: 1-850-385-5441
Fax: 1-850-385-5523

Trow

NO.	REVISION	DATE
2	ISSUED FOR DEIS FILING (03.26.10 CL)	5.19.10
1	ISSUED FOR SUPPLEMENTAL U.S. DEPT. OF STATE FILING (2/19/09 CL)	7.6.09
0	ISSUED FOR UNITED STATES DEPARTMENT OF STATE (7.31.08 CL)	11.19.08

TransCanada
In business to deliver

KEYSTONE XL PROJECT
TRANSMISSION SUPPLY LINE ROUTE MAP
PRAIRIE COUNTY, MONTANA
PS-13

MAP PARAMETERS
PROJECTION: NAD83, UTM:13N
SCALE: 1:24000 ; 1"=2000'

DRAWN BY	CHECKED BY	APPROVED BY	PROJECT:	DRAWING NUMBER	SHEET	REV.
AH	SS	RG	50388X	XL- 30-ML-2003-P- 13-01 -Q	01 of 02	2

SEC 28 13N 52E
SEC 27 13N 52E
SEC 26 13N 52E
SEC 25 13N 52E
SEC 30 13N 53E
SEC 29 13N 53E
SEC 33 13N 52E
SEC 34 13N 52E
SEC 35 13N 52E
SEC 36 13N 52E
SEC 31 13N 53E
SEC 32 13N 53E
SEC 33 13N 53E
SEC 2 12N 52E
SEC 1 12N 52E
SEC 6 12N 53E
SEC 5 12N 53E
SEC 4 12N 53E
SEC 3 12N 53E
SEC 2 12N 53E
SEC 11 12N 52E
SEC 12 12N 52E
SEC 7 12N 53E
SEC 8 12N 53E
SEC 9 12N 53E
SEC 10 12N 53E
SEC 11 12N 53E

Main Canal
Yellowstone River
Yellowstone River
I94
I94
115kV
69kV
230
Exit 135
Fallon Flat
Burlington Northern/Santa Fe
Route 340
Prairie County
SEE SHEET - 01
SEE SHEET - 02
MP 0
MP 1
MP 2
MP 3
MP 4
MP 4P
MP 6
MP 7

N
S
E
W

0 1,000 2,000 4,000 6,000 8,000
Feet

Legend

- Milepost
- Keystone XL Project
- Transmission Supply Line Route
- Pump Station
- County Line
- Section Line

Electric Lines

Voltage
- Below 230kV
- 230kV - 344kV
- 345kV - 499kV
- 500kV - 734kV
- 735kV - 999kV
- AC-DC-AC Tie
- DC

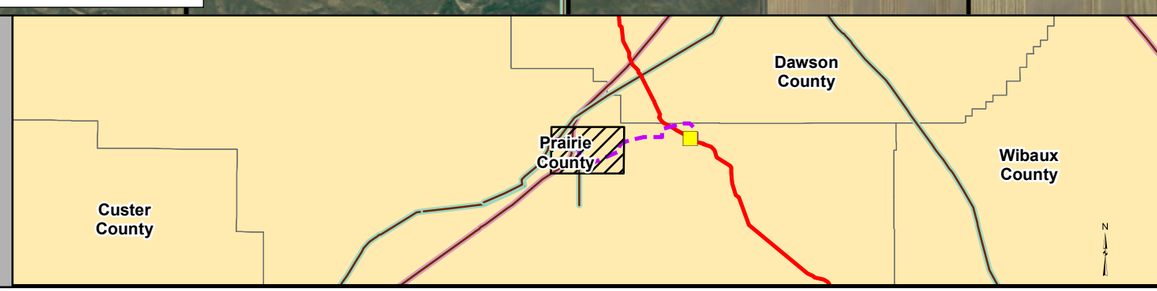

PREPARED BY:
TROW ENGINEERING CONSULTANTS INC.
1300 Metropolitan Boulevard, Suite 200
Tallahassee, Florida , USA 32308
Phone: 1-850-385-5441
Fax: 1-850-385-5523
Trow

NO.	REVISION	DATE
2	ISSUED FOR DEIS FILING (03.26.10 CL)	5.19.10
1	ISSUED FOR SUPPLEMENTAL U.S. DEPT. OF STATE FILING (2.15.09 CL)	7.6.09
0	ISSUED FOR UNITED STATES DEPARTMENT OF STATE (7.31.08 CL)	11.19.08

TransCanada
In business to deliver

KEYSTONE XL PROJECT
TRANSMISSION SUPPLY LINE ROUTE MAP
PRAIRIE COUNTY, MONTANA
PS-13

MAP PARAMETERS
PROJECTION: NAD83, UTM:13N
SCALE: 1:24000 ; 1"=2000'

DRAWN BY	CHECKED BY	APPROVED BY	PROJECT:	DRAWING NUMBER	SHEET	REV.
AH	SS	RG	50388X	XL-30-ML-2003-P-13-02-A	02 of 02	2

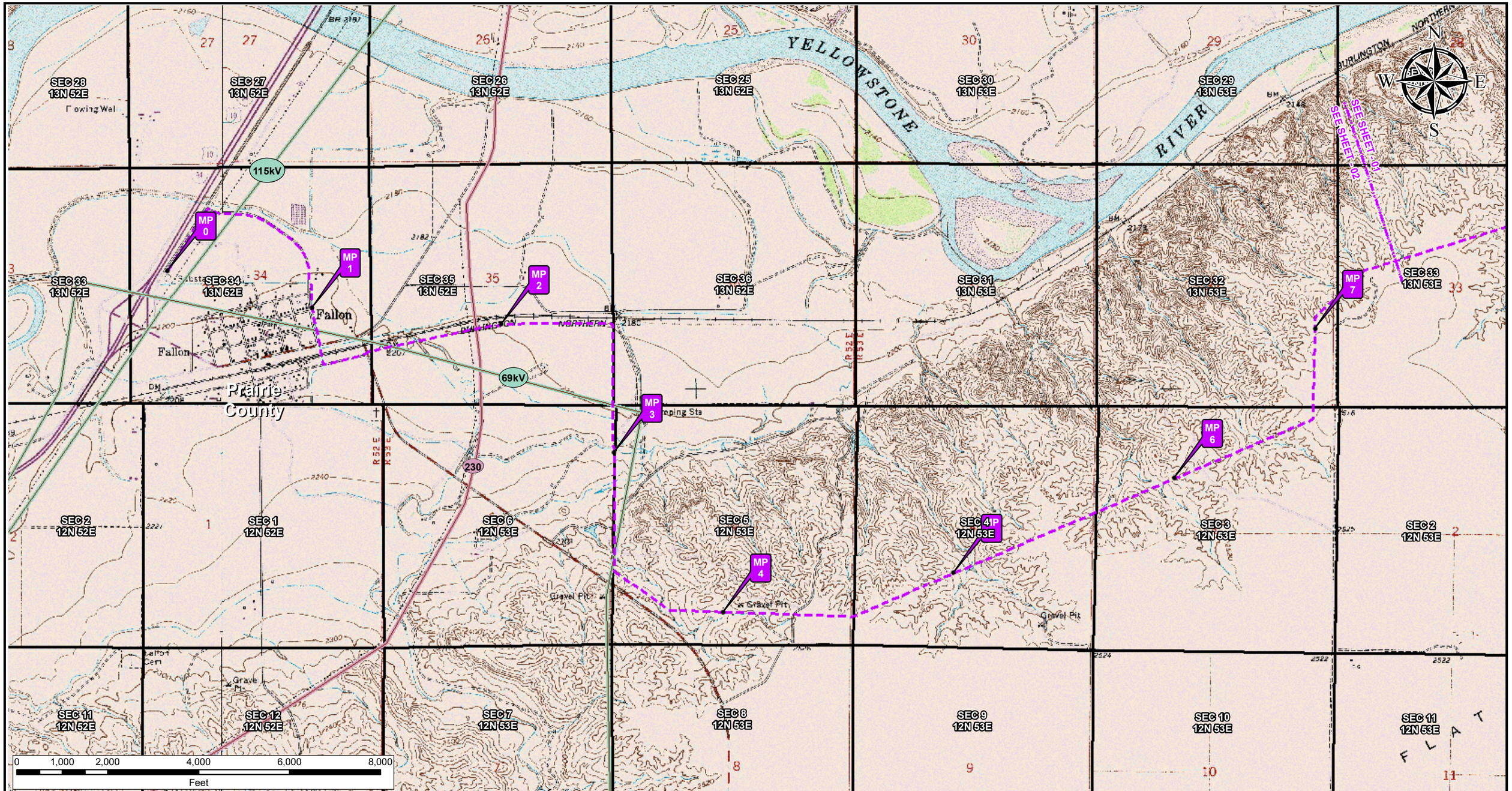

Legend

- Milepost
- Keystone XL Project
- Transmission Supply Line Route
- Pump Station
- County Line
- Section Line

Electric Lines

Voltage

- Below 230kV
- 230kV - 344kV
- 345kV - 499kV
- 500kV - 734kV
- 735kV - 999kV
- AC-DC-AC Tie
- DC

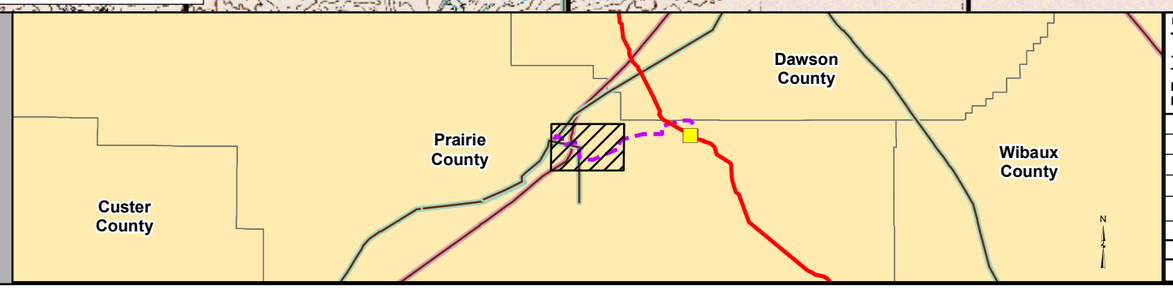

PREPARED BY:
TROW ENGINEERING CONSULTANTS INC.
1300 Metropolitan Boulevard, Suite 200
Tallahassee, Florida , USA 32308
Phone: 1-850-385-5441
Fax: 1-850-385-5523
Trow

NO.	REVISION	DATE
2	ISSUED FOR DEIS FILING (03.26.10 CL)	5.19.10
1	ISSUED FOR SUPPLEMENTAL U.S. DEPT. OF STATE FILING (2/19/09 CL)	7.6.09
0	ISSUED FOR UNITED STATES DEPARTMENT OF STATE (7.31.08 CL)	11.19.08

DRAWN BY	CHECKED BY	APPROVED BY	PROJECT:	DRAWING NUMBER	SHEET	REV.
AH	SS	RG	50388X	XL- 30-ML-2003-P- 13-02 -Q	02 of 02	2

TransCanada
In business to deliver

KEYSTONE XL PROJECT
TRANSMISSION SUPPLY LINE ROUTE MAP
PRAIRIE COUNTY, MONTANA
PS-13

MAP PARAMETERS
PROJECTION: NAD83, UTM:13N
SCALE: 1:24000 ; 1"=2000'