TransCanada Keystone Pipeline, L.P.
United States Department of State
Keystone XL Project
Appendix B
Powerline Aerial and
USGS Route Sheets
PS - 33

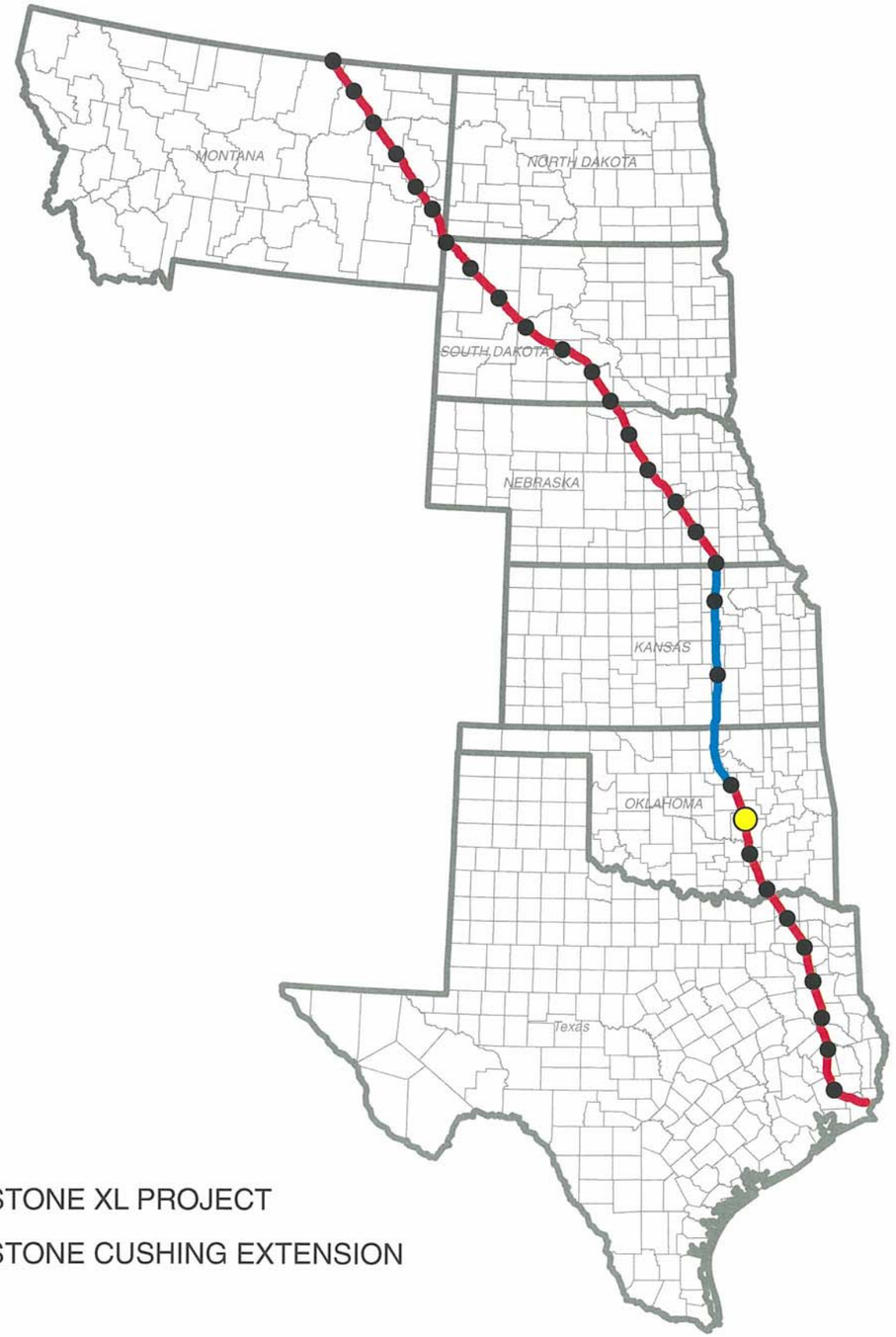

KEYSTONE XL PROJECT

KEYSTONE CUSHING EXTENSION

N
W E
S

TROW ENGINEERING CONSULTANTS, INC.
JULY 6, 2009
REVISION 1

2/19/09 CENTERLINE

PREPARED BY:
TROW ENGINEERING CONSULTANTS INC.
1300 Metropolitan Boulevard, Suite 200
Tallahassee, Florida , USA 32308
Phone: 1-850-385-5441
Fax: 1-850-385-5523
Trow

ConocoPhillips | TransCanada In business to deliver

NO.	REVISION	DATE
1	ISSUED FOR SUPPLEMENTAL U.S. DEPT. OF STATE FILING (2.19.09 CL)	7.6.09
0	ISSUED FOR UNITED STATES DEPARTMENT OF STATE (7.31.08 CL)	11.19.08

DRAWING NUMBER	DRAWN BY	CHECKED BY	APPROVED BY
XL-FIPS-ML-2003-P-000	GS	SS	RG

KEYSTONE XL PROJECT
ROUTE SHEETS

MAP PARAMETERS
PROJECTION: NAD83, UTM: 14N
NTS

PROJECT: 50388X

SHEET: COVER SHEET

SEC 19 10N 8E
E1170 Rd
SEC 20 10N 8E
E1170 Rd
SEC 21 10N 8E
SEC 22 10N 8E
E1170 Rd
10N 8E
SEC 30 10N 8E
SEC 29 10N 8E
SEC 28 10N 8E
SEC 27 10N 8E
MP 48
N3690 Rd
SEC 26 10N 8E
N3700 Rd
SEC 25 10N 8E
SEC 30 10N 9E
N
W
E
S
138kV
E1180 Rd
E1180 Rd
E1180 Rd
Okfuskee County
N3688 Rd
E1182 Rd
SR 56
SEC 31 10N 8E
SEC 32 10N 8E
Seminole County
SEC 33 10N 8E
SEC 34 10N 8E
MP 49
SEC 35 10N 8E
SEC 36 10N 8E
SEC 31 10N 9E
Sand Creek
N3660 Rd
N3665 Rd
Little Wewoka Creek
SR 48
E1190 Rd
E1190 Rd
E1190 Rd
Ew1190 Rd
PS - 33 Cromwell
MP 0
SEC 6 9N 8E
SEC 5 9N 8E
SEC 4 9N 8E
SEC 3 9N 8E
MP 50
N3690 Rd
SEC 2 9N 8E
SEC 1 9N 8E
Hughes County
N3700 Rd
SEC 6 9N 9E
E1200 Rd
E1200 Rd
SEC 9 9N 8E
SEC 10 9N 8E
SEC 11
SEC 12 9N 8E
SEC 7 9N 9E
138kV
0 1,000 2,000 4,000 6,000 8,000
Feet
2/19/09 CENTERLINE
2008 AERIALS

Legend

- Milepost
- Keystone XL Project
- Transmission Supply Line Route
- Pump Station
- County Line
- Section Line

Electric Lines

Voltage

- Below 230kV
- 230kV - 344kV
- 345kV - 499kV
- 500kV - 734kV
- 735kV - 999kV
- AC-DC-AC Tie
- DC

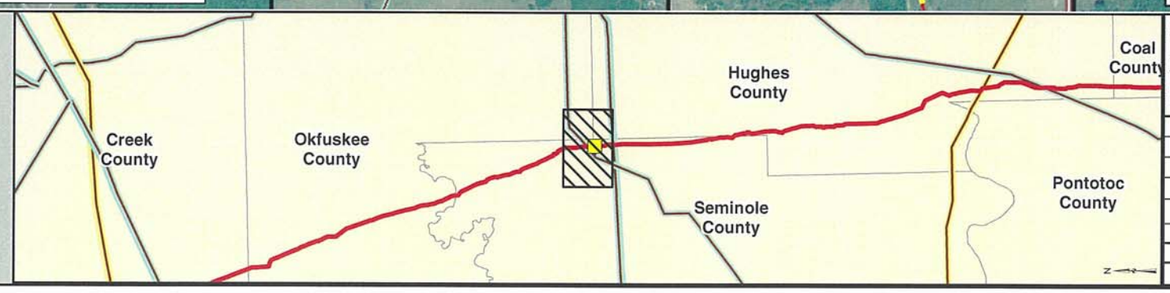

PREPARED BY:
TROW ENGINEERING CONSULTANTS INC.
1300 Metropolitan Boulevard, Suite 200
Tallahassee, Florida , USA 32308
Phone: 1-850-385-5441
Fax: 1-850-385-5523
Trow

ConocoPhillips

TransCanada
In business to deliver

NO.	REVISION	DATE
1	ISSUED FOR SUPPLEMENTAL U.S. DEPT. OF STATE FILING (2/19/09 CL)	7.6.09
0	ISSUED FOR UNITED STATES DEPARTMENT OF STATE (7.31.08 CL)	11.19.08

KEYSTONE XL PROJECT
TRANSMISSION SUPPLY LINE ROUTE MAP
SEMINOLE COUNTY, OKLAHOMA
PS-33

MAP PARAMETERS
PROJECTION: NAD83, UTM:14N
SCALE: 1:24000 ; 1"=2000'

DRAWN BY	CHECKED BY	APPROVED BY	PROJECT:	DRAWING NUMBER	SHEET	REV.
AH	SS	RG	50388X	XL- 40-ML-2003-P- 33-01 -A	01 of 01	1

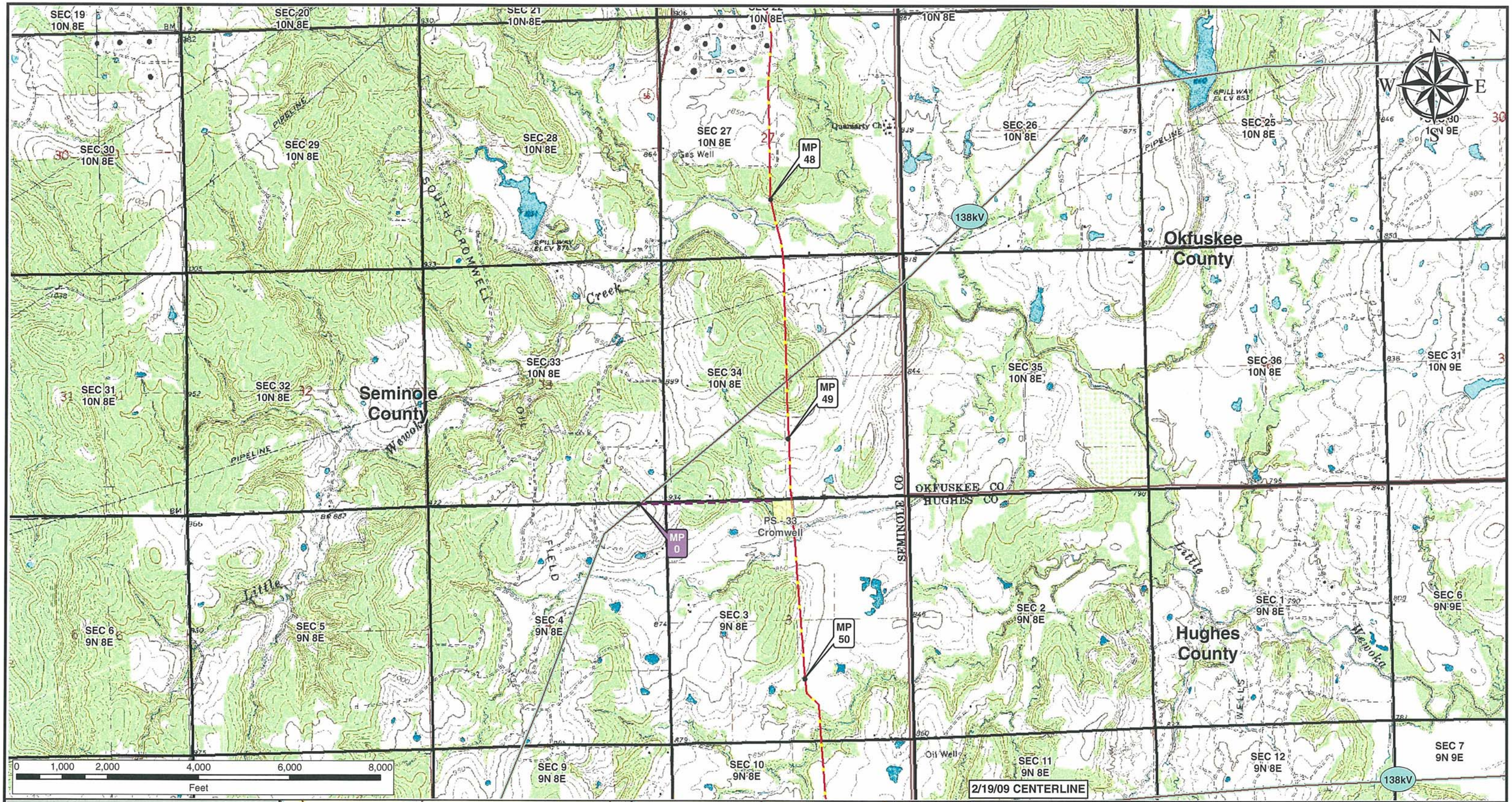

Legend

- Milepost
- Keystone XL Project
- Transmission Supply Line Route
- Pump Station
- County Line
- Section Line

Electric Lines

Voltage

- Below 230kV
- 230kV - 344kV
- 345kV - 499kV
- 500kV - 734kV
- 735kV - 999kV
- AC-DC-AC Tie
- DC

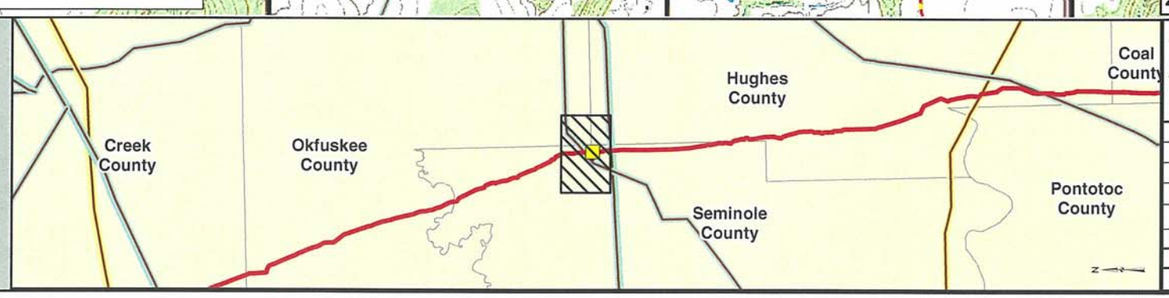

PREPARED BY:
TROW ENGINEERING CONSULTANTS INC.
1300 Metropolitan Boulevard, Suite 200
Tallahassee, Florida , USA 32308
Phone: 1-850-385-5441
Fax: 1-850-385-5523
Trow

ConocoPhillips

TransCanada
In business to deliver

NO.	REVISION	DATE
1	ISSUED FOR SUPPLEMENTAL U.S. DEPT. OF STATE FILING (2/19/09 CL)	7.6.09
0	ISSUED FOR UNITED STATES DEPARTMENT OF STATE (7.31.08 CL)	11.19.08

KEYSTONE XL PROJECT
TRANSMISSION SUPPLY LINE ROUTE MAP
SEMINOLE COUNTY, OKLAHOMA
PS-33

MAP PARAMETERS
PROJECTION: NAD83, UTM:14N
SCALE: 1:24000 ; 1"=2000'

DRAWN BY	CHECKED BY	APPROVED BY	PROJECT:	DRAWING NUMBER	SHEET	REV.
AH	SS	RG	50388X	XL- 40-ML-2003-P- 33-01 -Q	01 of 01	1