TransCanada Keystone Pipeline, L.P.
United States Department of State
Keystone XL Project
Appendix B
Powerline Aerial and
USGS Route Sheets
PS - 32

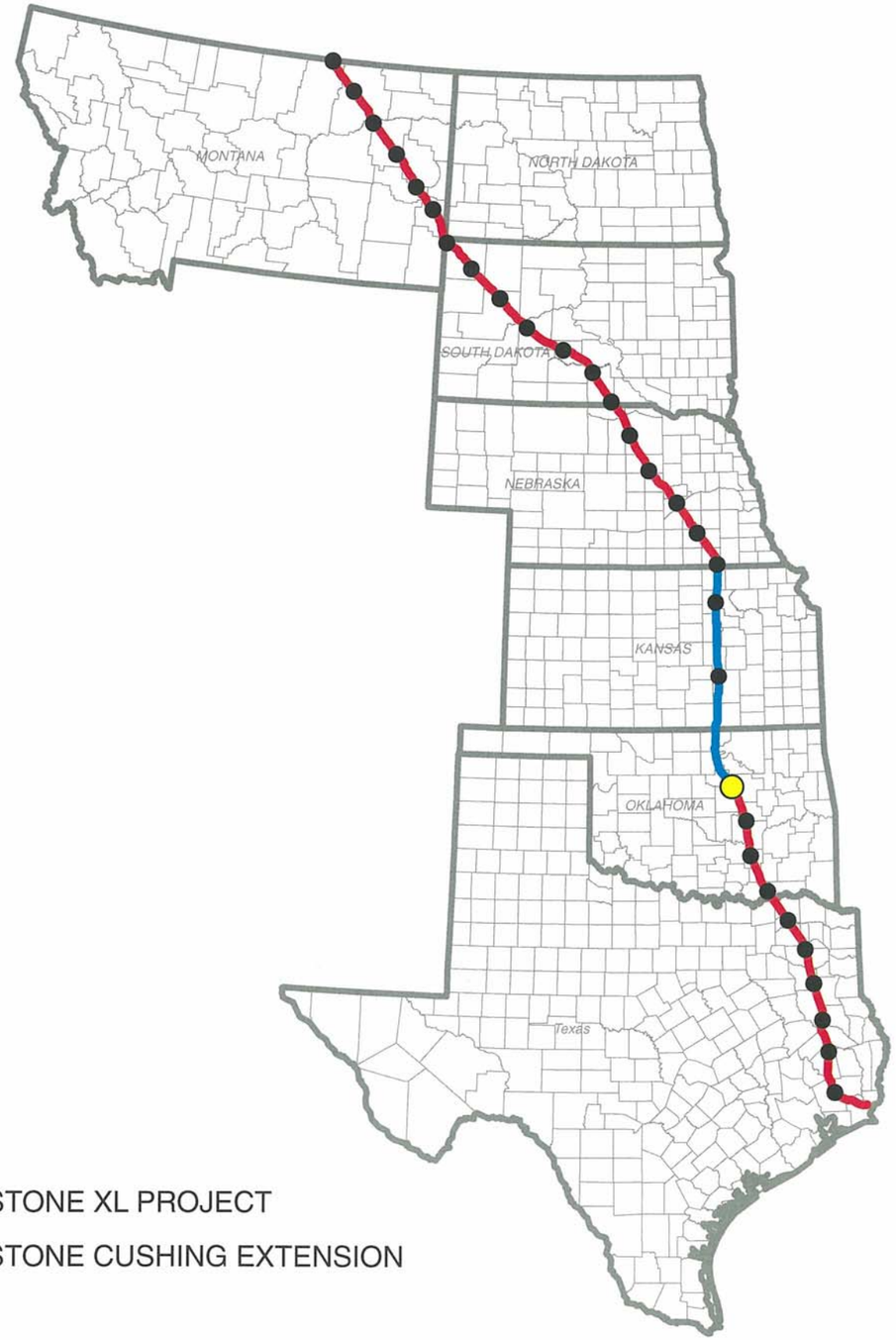

KEYSTONE XL PROJECT

KEYSTONE CUSHING EXTENSION

N
W E
S

TROW ENGINEERING CONSULTANTS, INC.
JULY 6, 2009
REVISION 1

2/19/09 CENTERLINE

PREPARED BY:
TROW ENGINEERING CONSULTANTS INC.
1300 Metropolitan Boulevard, Suite 200
Tallahassee, Florida , USA 32308
Phone: 1-850-385-5441
Fax: 1-850-385-5523

Trow

ConocoPhillips | TransCanada — In business to deliver

NO.	REVISION	DATE
1	ISSUED FOR SUPPLEMENTAL U.S. DEPT. OF STATE FILING (2.19.09 CL)	7.6.09
0	ISSUED FOR UNITED STATES DEPARTMENT OF STATE (7.31.08 CL)	11.19.08

KEYSTONE XL PROJECT
ROUTE SHEETS

MAP PARAMETERS
PROJECTION: NAD83, UTM: 14N
NTS

PROJECT: 50388X

SHEET: COVER SHEET

DRAWING NUMBER	DRAWN BY	CHECKED BY	APPROVED BY
XL-FIPS-ML-2003-P-000	GS	SS	RG

Lincoln County

Payne County

MP 0

MP 296.848895

MP 296

MP 295

MP 294

MP 1

MP 2

MP 3

MP 4

MP 5

MP 6

69kV

138kV

PS - 32
Cushing South

Kendricke Rd

N3500 Rd

Little Rd

S Little Ave

E 19th St

N3510 Rd

N3506 Rd

N3520 Rd

Harmony Rd

E 9th St

E Anna St

Stewart

Smith Ave

Fleetwood Dr

Linwood Ave

Meyers Ave

Jones Ave

Pine St

Pine Ave

Highland Ave

Howerton Ave

Michigan Ave

Independence Ave

Wilson Ave

Thompson Ave

East Ave

Hough Ave

Little Ave

Harrison Ave

Cleveland Ave

Seay Ave

Bell Creek Dr

Quail Creek Dr

Cottonwood Cir

Christmas Southgate Dr

Landmark 1 Dr

Johnson Ln

Will Rogers Dr

Parkview Dr

Hillcrest Dr

Cedar Ridge Dr

Valley Creek Cir

Lions Park Dr

Tumbleweed Ln

Quail Creek Dr

Timberridge Dr

Lakeview Dr

Lakeview Ct

Creekview Ln

Holmes Cir

Meyer

Moses St

Cherry Ln

Deep Rock Rd

Drake Ave

Bressy St

Priscilla Ave

Ruth Ave

Sassortail Ln

Red Bird Ln

Royal Ave

Leland St

Johnson St

Brissy St

Highway Ave

Driveway

Airport Dr

E0730 Rd

E0720 Rd

E0750 Rd

E0740 Rd

E0700 Rd

E0690 Rd

SR 33

SR 18

SEC 21 17N 5E

SEC 16 17N 5E

SEC 9 17N 5E

SEC 4 17N 5E

SEC 33 18N 5E

SEC 28 18N 5E

SEC 21 18N 5E

SEC 22 17N 5E

SEC 15 17N 5E

SEC 10 17N 5E

SEC 34 18N 5E

SEC 27 18N 5E

SEC 22 18N 5E

SEC 23 17N 5E

SEC 14 17N 5E

SEC 11 17N 5E

SEC 2 17N 5E

SEC 35 18N 5E

SEC 26 18N 5E

SEC 23 18N 5E

SEC 24 17N 5E

SEC 13 17N 5E

SEC 12 17N 5E

SEC 1 17N 5E

SEC 36 18N 5E

SEC 25 18N 5E

SEC 25 17N 5E

SEC 2 18N 5E

0 1,000 2,000 4,000 6,000 8,000
Feet

2/19/09 CENTERLINE
2008 AERIALS

Legend

- Milepost
- Keystone XL Project
- Transmission Supply Line Route
- Pump Station
- County Line
- Section Line

Electric Lines

Voltage

- Below 230kV
- 230kV - 344kV
- 345kV - 499kV
- 500kV - 734kV
- 735kV - 999kV
- AC-DC-AC Tie
- DC

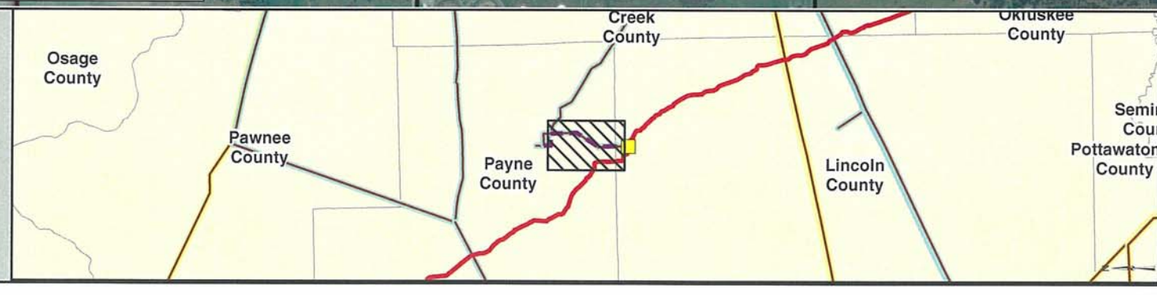

PREPARED BY:
TROW ENGINEERING CONSULTANTS INC.
1300 Metropolitan Boulevard, Suite 200
Tallahassee, Florida , USA 32308
Phone: 1-850-385-5441
Fax: 1-850-385-5523

Trow

ConocoPhillips

TransCanada
In business to deliver

NO.	REVISION	DATE
1	ISSUED FOR SUPPLEMENTAL U.S. DEPT. OF STATE FILING (2/19/09 CL)	7.6.09
0	ISSUED FOR UNITED STATES DEPARTMENT OF STATE (7.31.08 CL)	11.19.08

KEYSTONE XL PROJECT
TRANSMISSION SUPPLY LINE ROUTE MAP
PAYNE COUNTY, OKLAHOMA
PS-32

MAP PARAMETERS
PROJECTION: NAD83, UTM:14N
SCALE: 1:24000 ; 1"=2000'

DRAWN BY	CHECKED BY	APPROVED BY	PROJECT:	DRAWING NUMBER	SHEET	REV.
AH	SS	RG	50388X	XL- 40-ML-2003-P- 32-01 -A	01 of 01	1

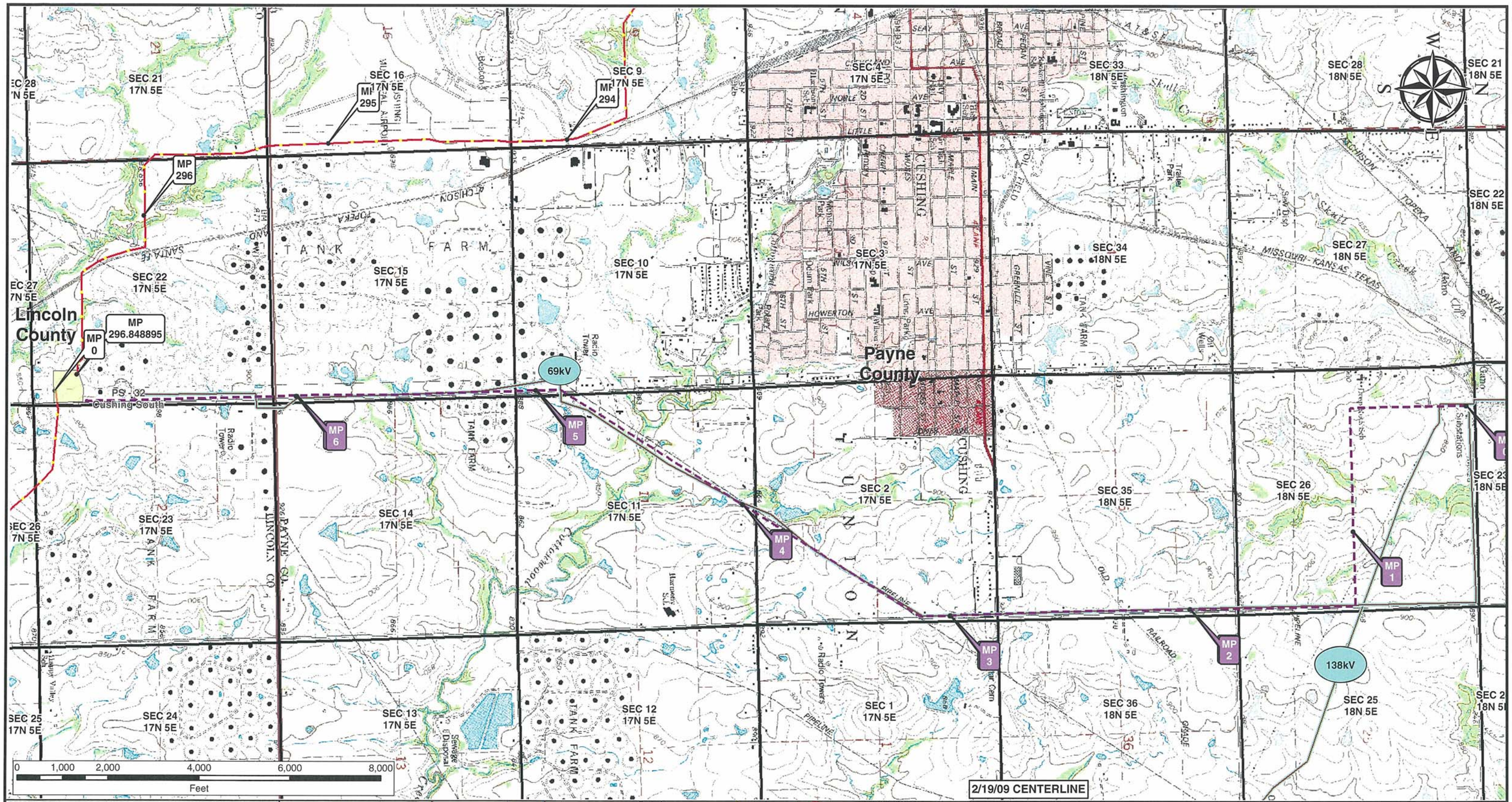

Legend

- Milepost
- Keystone XL Project
- Transmission Supply Line Route
- Pump Station
- County Line
- Section Line

Electric Lines

Voltage

- Below 230kV
- 230kV - 344kV
- 345kV - 499kV
- 500kV - 734kV
- 735kV - 999kV
- AC-DC-AC Tie
- DC

PREPARED BY:
TROW ENGINEERING CONSULTANTS INC.
1300 Metropolitan Boulevard, Suite 200
Tallahassee, Florida , USA 32308
Phone: 1-850-385-5441
Fax: 1-850-385-5523
Trow

ConocoPhillips | TransCanada — In business to deliver

NO.	REVISION	DATE
1	ISSUED FOR SUPPLEMENTAL U.S. DEPT. OF STATE FILING (2/19/09 CL)	7.6.09
0	ISSUED FOR UNITED STATES DEPARTMENT OF STATE (7.31.08 CL)	11.19.08

KEYSTONE XL PROJECT
TRANSMISSION SUPPLY LINE ROUTE MAP
PAYNE COUNTY, OKLAHOMA
PS-32

MAP PARAMETERS
PROJECTION: NAD83, UTM:14N
SCALE: 1:24000 ; 1"=2000'

DRAWN BY	CHECKED BY	APPROVED BY	PROJECT:	DRAWING NUMBER	SHEET	REV.
AH	SS	RG	50388X	XL- 40-ML-2003-P- 32-01 -Q	01 of 01	1