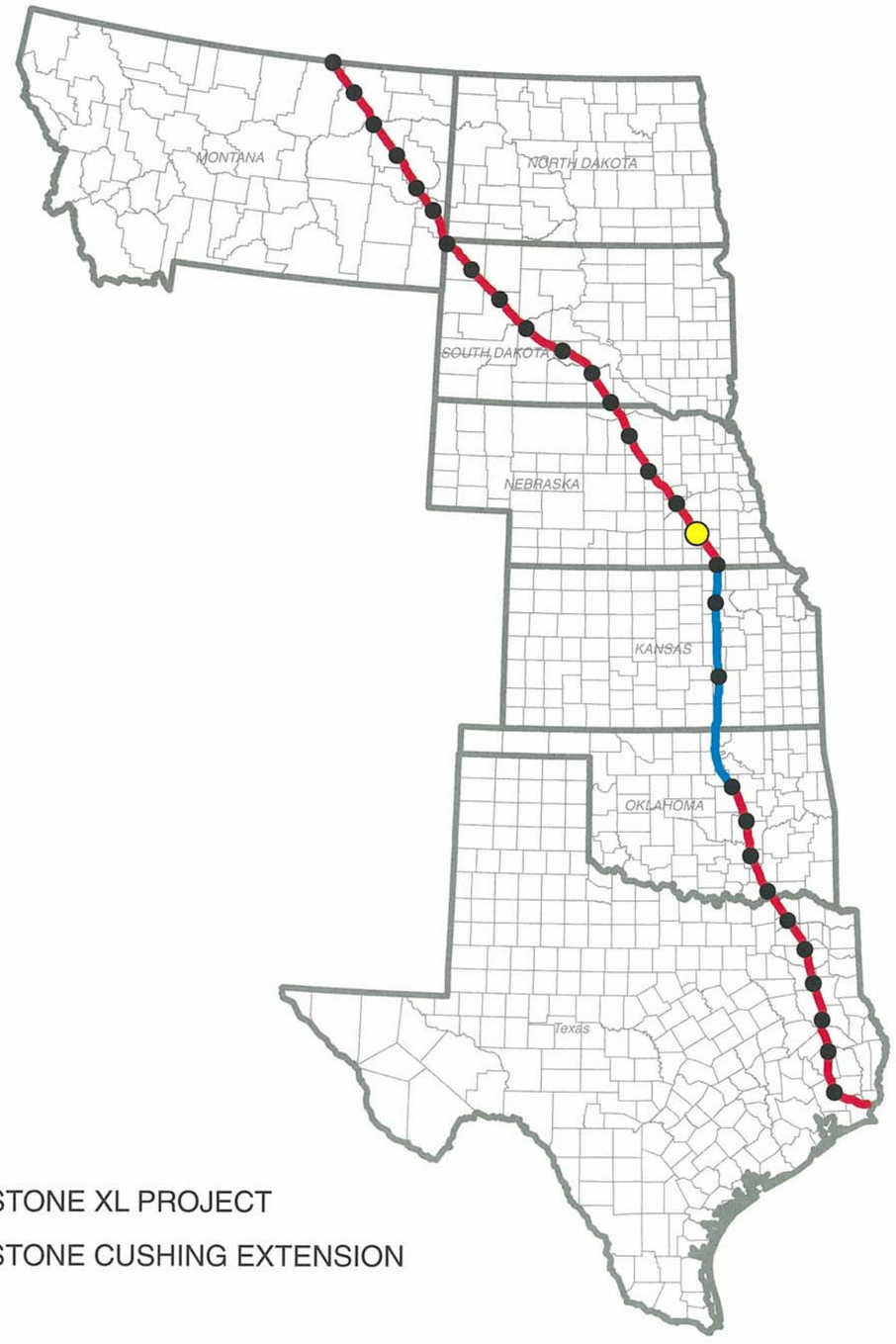

KEYSTONE XL PROJECT

KEYSTONE CUSHING EXTENSION

TransCanada Keystone Pipeline, L.P.
United States Department of State
Keystone XL Project
Appendix B
Powerline Aerial and
USGS Route Sheets
PS-25

2/15/09 CENTERLINE

TROW ENGINEERING CONSULTANTS, INC.
JULY 6, 2009
REVISION 1

PREPARED BY:
TROW ENGINEERING CONSULTANTS INC.
1300 Metropolitan Boulevard, Suite 200
Tallahassee, Florida , USA 32308
Phone: 1-850-385-5441
Fax: 1-850-385-5523

Trow

ConocoPhillips | TransCanada — In business to deliver

NO.	REVISION	DATE
1	ISSUED FOR SUPPLEMENTAL U.S. DEPT. OF STATE FILING (2.15.09 CL)	7.5.09
0	ISSUED FOR UNITED STATES DEPARTMENT OF STATE (7.31.08 CL)	11.19.08

KEYSTONE XL PROJECT
ROUTE SHEETS

MAP PARAMETERS
PROJECTION: NAD83, UTM: 14N
NTS

PROJECT: 50388X

SHEET: COVER SHEET

DRAWING NUMBER	DRAWN BY	CHECKED BY	APPROVED BY
XL-FIPS-ML-2003-P-000	GS	SS	RG

SEC 3 8N 2W
SEC 11 8N 2W
SEC 13 8N 2W
SEC 19 8N 1W
SEC 4 8N 2W
SEC 10 8N 2W
SEC 14 8N 2W
SEC 24 8N 2W
SEC 30 8N 1W
SEC 32 8N 1W
SEC 9 8N 2W
SEC 15 8N 2W
SEC 23 8N 2W
SEC 25 8N 2W
SEC 31 8N 1W
SEC 16 8N 2W
SEC 22 8N 2W
SEC 26 8N 2W
SEC 36 8N 2W
SEC 6 7N 1W
SEC 8 8N 2W
SEC 17 8N 2W
SEC 21 8N 2W
SEC 27 8N 2W
SEC 35 8N 2W
SEC 1 7N 2W
SEC 20 8N 2W
SEC 28 8N 2W
SEC 34 8N 2W
SEC 2 7N 2W
SEC 12 7N 2W

RD B
RD C
RD 18
RD D
RD 20
RD E
RD F
RD G
RD H
RD 16
RD 17
RD 19

MP 797
MP 798
MP 799
MP 800
MP 7
MP 8
MP 9
MP 10
MP 11
MP 12
MP 13
MP 14

PS-25 Exeter

Fillmore County

SEE SHEET - 02
SEE SHEET - 01

Burlington Northern Railroad
Indian Creek
Meridian Hwy
US 6
Road E

0 1,000 2,000 4,000 6,000 8,000
Feet

2/15/09 CENTERLINE
2006 AERIALS

Legend

- Milepost
- Keystone XL Project
- Transmission Supply Line Route
- Pump Station
- County Line
- Section Line

Electric Lines
Voltage
- Below 230kV
- 230kV - 344kV
- 345kV - 499kV
- 500kV - 734kV
- 735kV - 999kV
- AC-DC-AC Tie
- DC

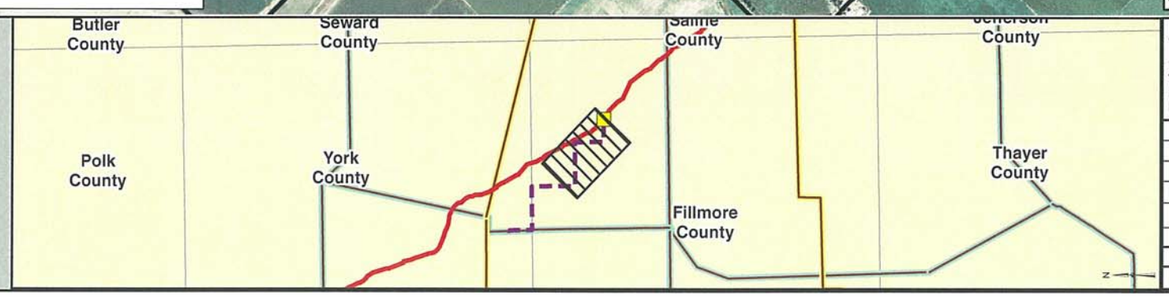

PREPARED BY:
TROW ENGINEERING CONSULTANTS INC.
1300 Metropolitan Boulevard, Suite 200
Tallahassee, Florida , USA 32308
Phone: 1-850-385-5441
Fax: 1-850-385-5523
Trow

ConocoPhillips
TransCanada
In business to deliver

NO.	REVISION	DATE
1	ISSUED FOR SUPPLEMENTAL U.S. DEPT. OF STATE FILING (2.15.09 CL)	7.6.09
0	ISSUED FOR UNITED STATES DEPARTMENT OF STATE (7.31.08 CL)	11.19.08

KEYSTONE XL PROJECT
TRANSMISSION SUPPLY LINE ROUTE MAP
FILLMORE COUNTY, NEBRASKA
PS-25

MAP PARAMETERS
PROJECTION: NAD83, UTM:14N
SCALE: 1:24000 ; 1"=2000'

DRAWN BY	CHECKED BY	APPROVED BY	PROJECT:	DRAWING NUMBER	SHEET	REV.
AH	SS	RG	50388X	XL-31-ML-2003-P-25-01-A	01 of 02	1

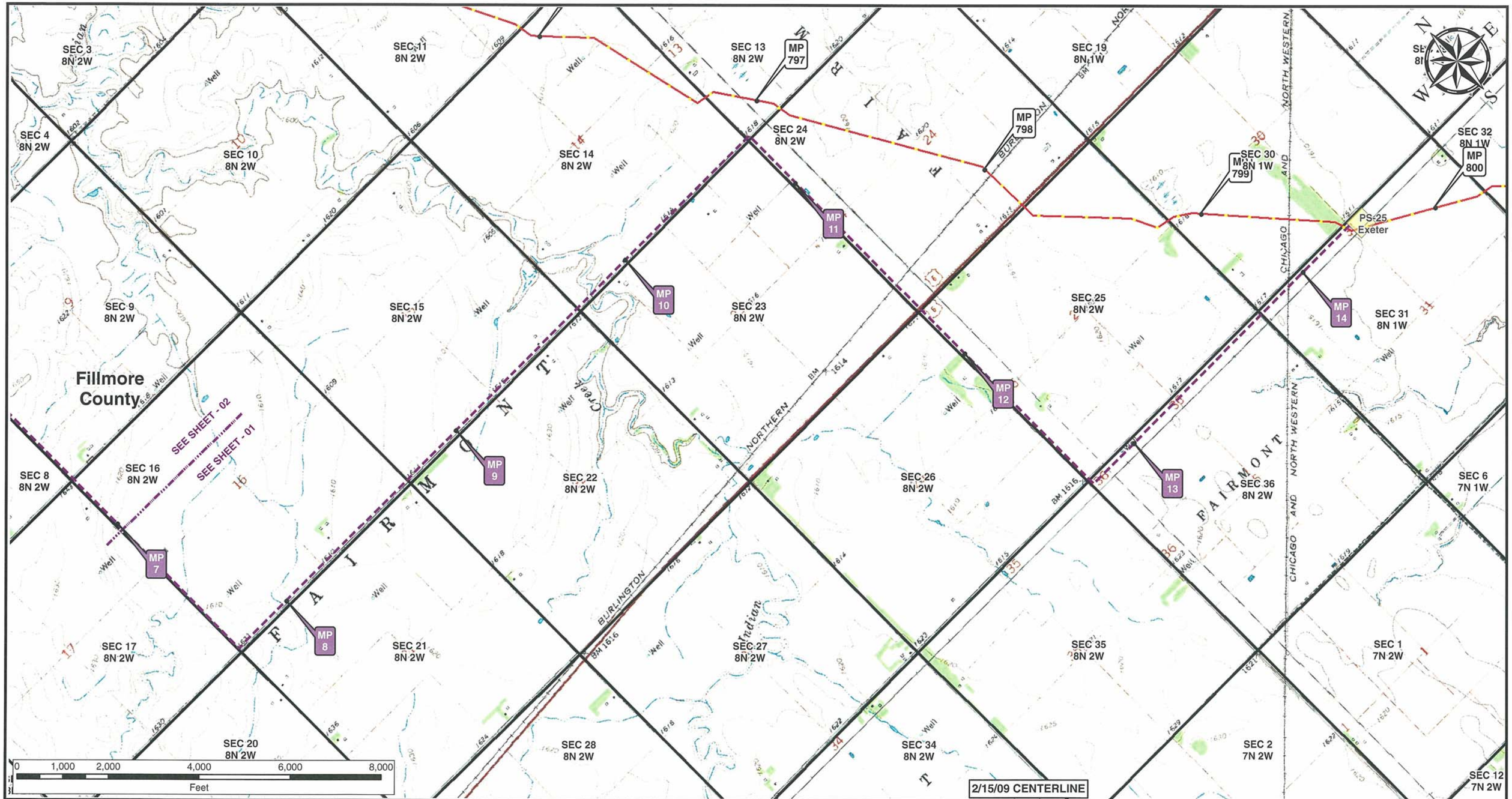

Legend

- Milepost
- Keystone XL Project
- Transmission Supply Line Route
- Pump Station
- County Line
- Section Line

Electric Lines

Voltage

- Below 230kV
- 230kV - 344kV
- 345kV - 499kV
- 500kV - 734kV
- 735kV - 999kV
- AC-DC-AC Tie
- DC

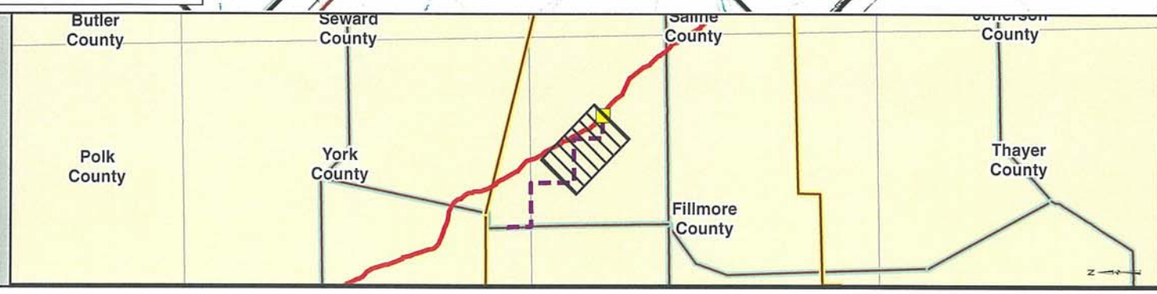

PREPARED BY:
TROW ENGINEERING CONSULTANTS INC.
1300 Metropolitan Boulevard, Suite 200
Tallahassee, Florida , USA 32308
Phone: 1-850-385-5441
Fax: 1-850-385-5523

Trow

ConocoPhillips

TransCanada
In business to deliver

NO.	REVISION	DATE
1	ISSUED FOR SUPPLEMENTAL U.S. DEPT. OF STATE FILING (2.15.09 CL)	7.6.09
0	ISSUED FOR UNITED STATES DEPARTMENT OF STATE (7.31.08 CL)	11.19.08

KEYSTONE XL PROJECT
TRANSMISSION SUPPLY LINE ROUTE MAP
FILLMORE COUNTY, NEBRASKA
PS-25

MAP PARAMETERS
PROJECTION: NAD83, UTM:14N
SCALE: 1:24000 ; 1"=2000'

DRAWN BY	CHECKED BY	APPROVED BY	PROJECT:	DRAWING NUMBER	SHEET	REV.
AH	SS	RG	50388X	XL- 31-ML-2003-P- 25-01 -Q	01 of 02	1

SEC 13 9N 3W
SEC 19 9N 2W
SEC 29 9N 2W
SEC 33 9N 2W
SEC 3 8N 2W
SEC 24 9N 3W
SEC 30 9N 2W
SEC 32 9N 2W
SEC 4 8N 2W
SEC 10 8N 2W
SEC 23 9N 3W
SEC 25 9N 3W
SEC 31 9N 2W
SEC 5 8N 2W
SEC 9 8N 2W
SEC 26 9N 3W
SEC 36 9N 3W
SEC 6 8N 2W
SEC 16 8N 2W
SEC 8 8N 2W
SEC 27 9N 3W
SEC 35 9N 3W
SEC 1 8N 3W
SEC 7 8N 2W
SEC 17 8N 2W
SEC 34 9N 3W
SEC 2 8N 3W
SEC 12 8N 3W
SEC 18 8N 2W
SEC 20 8N 2W

West Fork Big Blue River
Stone Creek
Indian Creek
Road N
Meridian Hwy
RD L
RD 3
RD 2
RD M
RD 14
RD B
RD C
RD D
RD K
RD 1
RD 12
US 81
15kV

York County
Fillmore County

MP 0
MP 1
MP 2
MP 3
MP 4
MP 5
MP 6
MP 7

SEE SHEET - 02
SEE SHEET - 01

0 1,000 2,000 4,000 6,000 8,000
Feet

2/15/09 CENTERLINE
2006 AERIALS

Legend

- Milepost
- Keystone XL Project
- Transmission Supply Line Route
- Pump Station
- County Line
- Section Line

Electric Lines
Voltage
- Below 230kV
- 230kV - 344kV
- 345kV - 499kV
- 500kV - 734kV
- 735kV - 999kV
- AC-DC-AC Tie
- DC

PREPARED BY:
TROW ENGINEERING CONSULTANTS INC.
1300 Metropolitan Boulevard, Suite 200
Tallahassee, Florida , USA 32308
Phone: 1-850-385-5441
Fax: 1-850-385-5523
Trow

ConocoPhillips
TransCanada
in business to deliver

NO.	REVISION	DATE
1	ISSUED FOR SUPPLEMENTAL U.S. DEPT. OF STATE FILING (2.15.09 CL)	7.6.09
0	ISSUED FOR UNITED STATES DEPARTMENT OF STATE (7.31.08 CL)	11.19.08

KEYSTONE XL PROJECT
TRANSMISSION SUPPLY LINE ROUTE MAP
FILLMORE COUNTY, NEBRASKA
PS-25

MAP PARAMETERS
PROJECTION: NAD83, UTM:14N
SCALE: 1:24000 ; 1"=2000'

DRAWN BY	CHECKED BY	APPROVED BY	PROJECT:	DRAWING NUMBER	SHEET	REV.
AH	SS	RG	50388X	XL-31-ML-2003-P-25-02-A	02 of 02	1

SEC 13 9N 3W
SEC 19 9N 2W
SEC 29 9N 2W
SEC 33 9N 2W
SEC 3 8N 2W
SEC 24 9N 3W
SEC 30 9N 2W
SEC 32 9N 2W
SEC 4 8N 2W
SEC 10 8N 2W
SEC 23 9N 3W
SEC 25 9N 3W
SEC 31 9N 2W
SEC 5 8N 2W
SEC 9 8N 2W
SEC 26 9N 3W
SEC 36 9N 3W
SEC 6 8N 2W
SEC 8 8N 2W
SEC 16 8N 2W
SEC 27 9N 3W
SEC 35 9N 3W
SEC 1 8N 3W
SEC 7 8N 2W
SEC 17 8N 2W
SEC 34 9N 3W
SEC 2 8N 3W
SEC 12 8N 3W
SEC 18 8N 2W
SEC 20 8N 2W

York County

Fillmore County

MP 0
MP 1
MP 2
MP 3
MP 4
MP 5
MP 6
MP 7

15kV

SEE SHEET - 02
SEE SHEET - 01

0 1,000 2,000 4,000 6,000 8,000
Feet

2/15/09 CENTERLINE

Legend

- Milepost
- Keystone XL Project
- Transmission Supply Line Route
- Pump Station
- County Line
- Section Line

Electric Lines
Voltage
- Below 230kV
- 230kV - 344kV
- 345kV - 499kV
- 500kV - 734kV
- 735kV - 999kV
- AC-DC-AC Tie
- DC

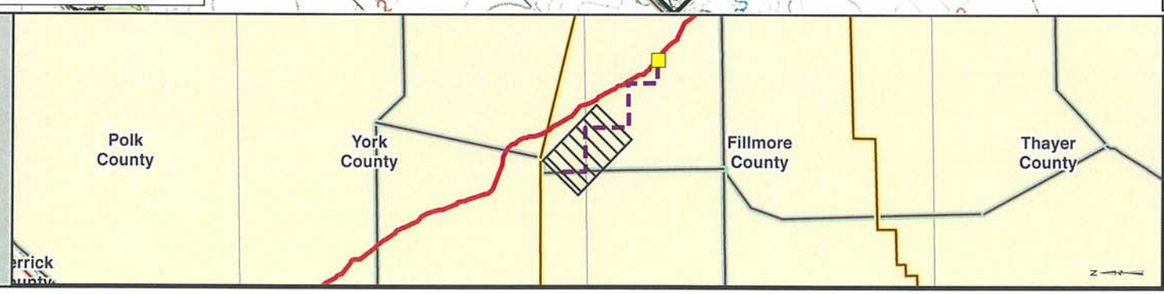

PREPARED BY:
TROW ENGINEERING CONSULTANTS INC.
1300 Metropolitan Boulevard, Suite 200
Tallahassee, Florida , USA 32308
Phone: 1-850-385-5441
Fax: 1-850-385-5523

Trow

ConocoPhillips | TransCanada — In business to deliver

KEYSTONE XL PROJECT
TRANSMISSION SUPPLY LINE ROUTE MAP
FILLMORE COUNTY, NEBRASKA
PS-25

MAP PARAMETERS
PROJECTION: NAD83, UTM:14N
SCALE: 1:24000 ; 1"=2000'

NO.	REVISION	DATE
1	ISSUED FOR SUPPLEMENTAL U.S. DEPT. OF STATE FILING (2.15.09 CL)	7.6.09
0	ISSUED FOR UNITED STATES DEPARTMENT OF STATE (7.31.08 CL)	11.19.08

DRAWN BY	CHECKED BY	APPROVED BY	PROJECT:	DRAWING NUMBER	SHEET	REV.
AH	SS	RG	50388X	XL-31-ML-2003-P-25-02-Q	02 of 02	1