TransCanada Keystone Pipeline, L.P.
United States Department of State
Keystone XL Project
Appendix B
Powerline Aerial and
USGS Route Sheets
PS-24

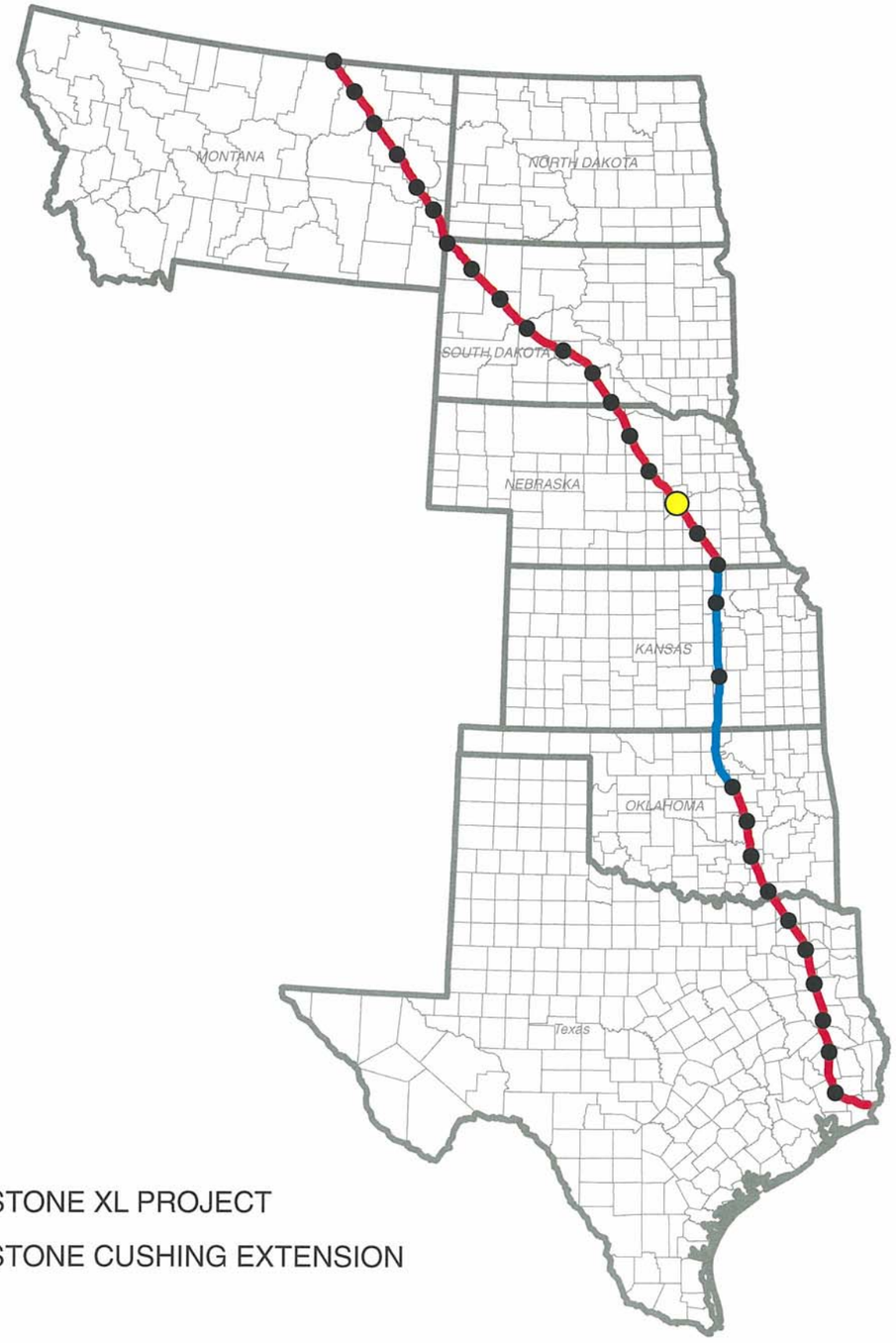

KEYSTONE XL PROJECT

KEYSTONE CUSHING EXTENSION

N
W E
S

TROW ENGINEERING CONSULTANTS, INC.
JULY 6, 2009
REVISION 1

2/15/09 CENTERLINE

PREPARED BY:
TROW ENGINEERING CONSULTANTS INC.
1300 Metropolitan Boulevard, Suite 200
Tallahassee, Florida , USA 32308
Phone: 1-850-385-5441
Fax: 1-850-385-5523
Trow

ConocoPhillips

TransCanada
In business to deliver

NO.	REVISION	DATE
1	ISSUED FOR SUPPLEMENTAL U.S. DEPT. OF STATE FILING (2.15.09 CL)	7.6.09
0	ISSUED FOR UNITED STATES DEPARTMENT OF STATE (7.31.08 CL)	11.19.08

DRAWING NUMBER	DRAWN BY	CHECKED BY	APPROVED BY
XL-FIPS-ML-2003-P-000	GS	SS	RG

KEYSTONE XL PROJECT
ROUTE SHEETS

MAP PARAMETERS
PROJECTION: NAD83, UTM: 14N
NTS

PROJECT: 50388X

SHEET: COVER SHEET

Legend

- Milepost
- Keystone XL Project
- Transmission Supply Line Route
- Pump Station
- County Line
- Section Line

Electric Lines

Voltage
- Below 230kV
- 230kV - 344kV
- 345kV - 499kV
- 500kV - 734kV
- 735kV - 999kV
- AC-DC-AC Tie
- DC

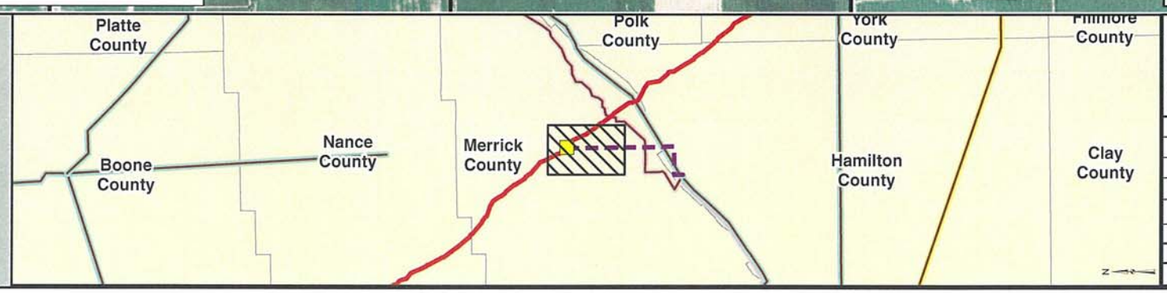

PREPARED BY:
TROW ENGINEERING CONSULTANTS INC.
1300 Metropolitan Boulevard, Suite 200
Tallahassee, Florida , USA 32308
Phone: 1-850-385-5441
Fax: 1-850-385-5523
Trow

NO.	REVISION	DATE
1	ISSUED FOR SUPPLEMENTAL U.S. DEPT. OF STATE FILING (2.15.09 CL)	7.6.09
0	ISSUED FOR UNITED STATES DEPARTMENT OF STATE (7.31.08 CL)	11.19.08

ConocoPhillips

TransCanada — In business to deliver

KEYSTONE XL PROJECT
TRANSMISSION SUPPLY LINE ROUTE MAP
MERRICK COUNTY, NEBRASKA
PS-24

MAP PARAMETERS
PROJECTION: NAD83, UTM:14N
SCALE: 1:24000 ; 1"=2000'

DRAWN BY	CHECKED BY	APPROVED BY	PROJECT:	DRAWING NUMBER	SHEET	REV.
AH	SS	RG	50388X	XL- 31-ML-2003-P- 24-01 -A	01 of 02	1

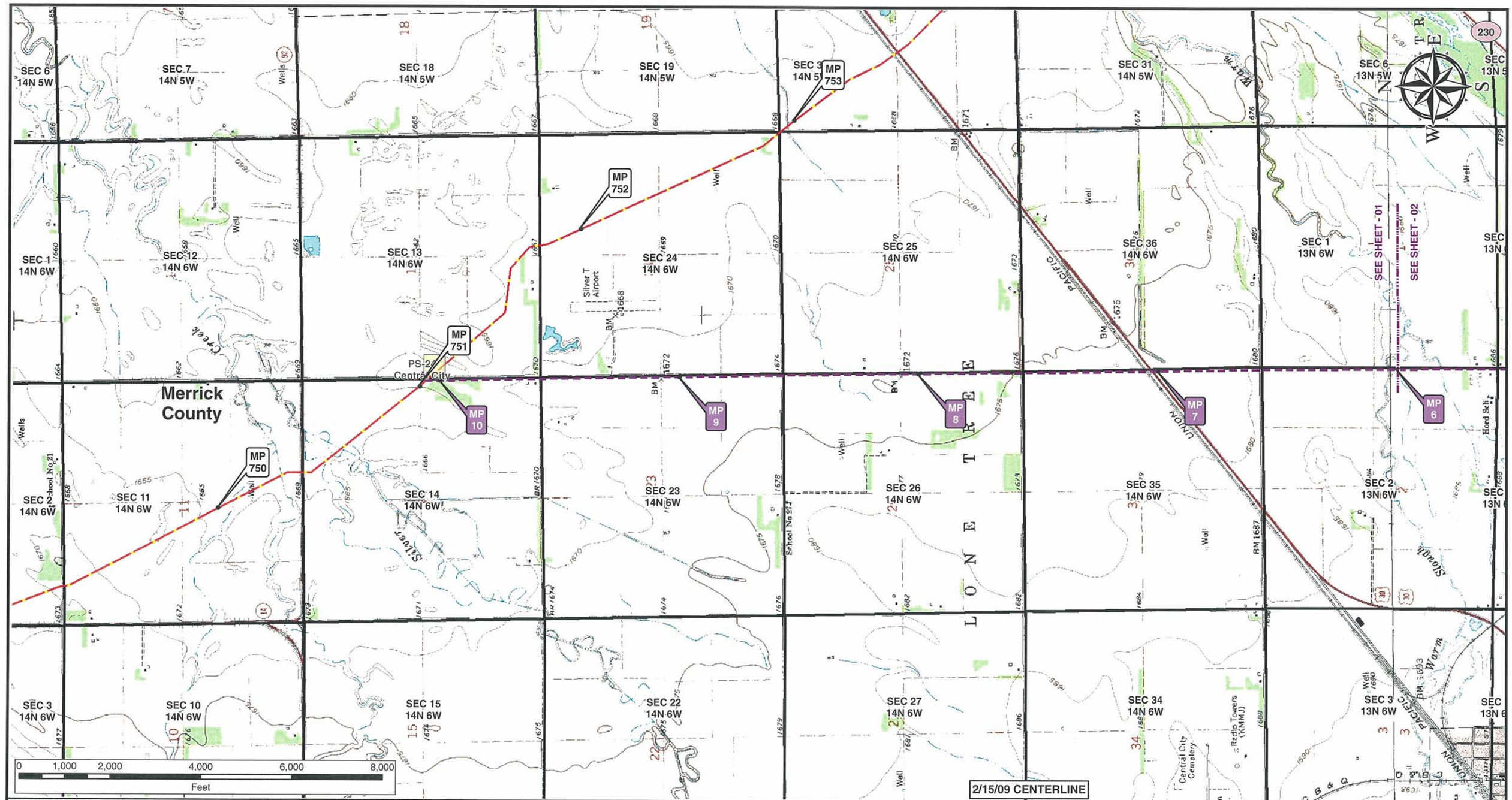

Legend

- Milepost
- Keystone XL Project
- Transmission Supply Line Route
- Pump Station
- County Line
- Section Line

Electric Lines

Voltage
- Below 230kV
- 230kV - 344kV
- 345kV - 499kV
- 500kV - 734kV
- 735kV - 999kV
- AC-DC-AC Tie
- DC

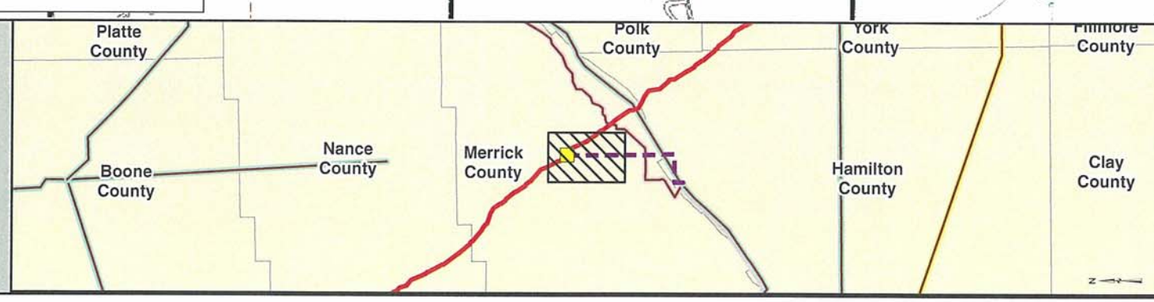

PREPARED BY:
TROW ENGINEERING CONSULTANTS INC.
1300 Metropolitan Boulevard, Suite 200
Tallahassee, Florida , USA 32308
Phone: 1-850-385-5441
Fax: 1-850-385-5523
Trow

NO.	REVISION	DATE
1	ISSUED FOR SUPPLEMENTAL U.S. DEPT. OF STATE FILING (2.15.09 CL)	7.6.09
0	ISSUED FOR UNITED STATES DEPARTMENT OF STATE (7.31.08 CL)	11.19.08

ConocoPhillips

TransCanada — In business to deliver

KEYSTONE XL PROJECT
TRANSMISSION SUPPLY LINE ROUTE MAP
MERRICK COUNTY, NEBRASKA
PS-24

MAP PARAMETERS
PROJECTION: NAD83, UTM:14N
SCALE: 1:24000 ; 1"=2000'

DRAWN BY	CHECKED BY	APPROVED BY	PROJECT:	DRAWING NUMBER	SHEET	REV.
AH	SS	RG	50388X	XL-31-ML-2003-P-24-01-Q	01 of 02	1

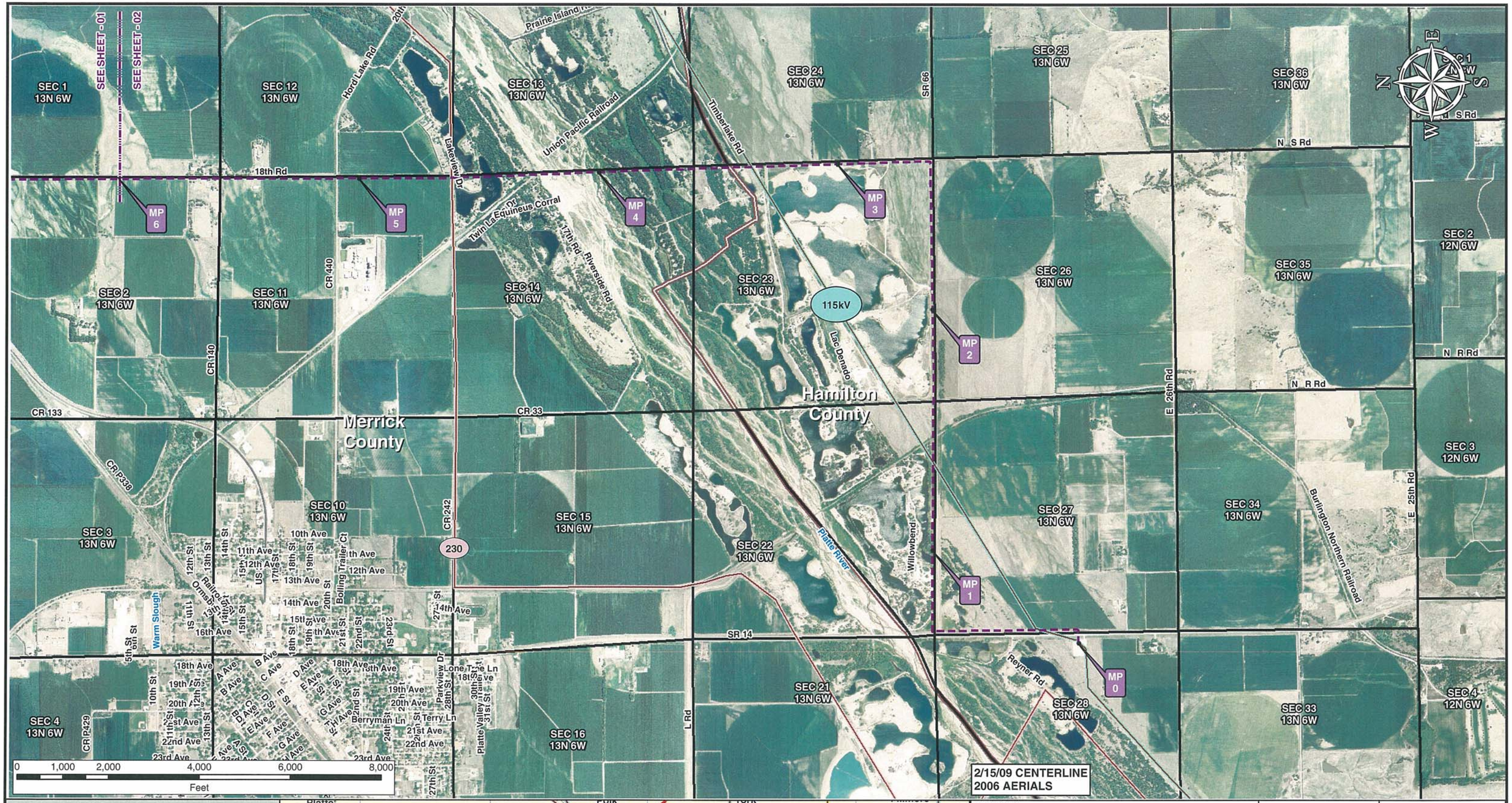

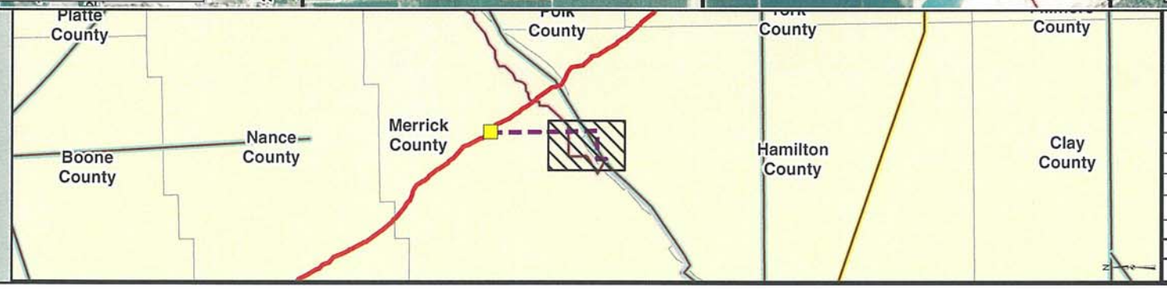

Legend

- Milepost
- Keystone XL Project
- Transmission Supply Line Route
- Pump Station
- County Line
- Section Line

Electric Lines

Voltage

- Below 230kV
- 230kV - 344kV
- 345kV - 499kV
- 500kV - 734kV
- 735kV - 999kV
- AC-DC-AC Tie
- DC

PREPARED BY:
TROW ENGINEERING CONSULTANTS INC.
1300 Metropolitan Boulevard, Suite 200
Tallahassee, Florida , USA 32308
Phone: 1-850-385-5441
Fax: 1-850-385-5523

Trow

ConocoPhillips

TransCanada
In business to deliver

NO.	REVISION	DATE
1	ISSUED FOR SUPPLEMENTAL U.S. DEPT. OF STATE FILING (2.15.09 CL)	7.6.09
0	ISSUED FOR UNITED STATES DEPARTMENT OF STATE (7.31.08 CL)	11.19.08

KEYSTONE XL PROJECT
TRANSMISSION SUPPLY LINE ROUTE MAP
MERRICK COUNTY, NEBRASKA
PS-24

MAP PARAMETERS
PROJECTION: NAD83, UTM:14N
SCALE: 1:24000 ; 1"=2000'

DRAWN BY	CHECKED BY	APPROVED BY	PROJECT:	DRAWING NUMBER	SHEET	REV.
AH	SS	RG	50388X	XL- 31-ML-2003-P- 24-02 -A	02 of 02	1

SEE SHEET - 01

SEE SHEET - 02

SEC 1 13N 6W | SEC 12 13N 6W | SEC 13 13N 6W | SEC 24 13N 6W | SEC 25 13N 6W | SEC 36 13N 6W

SEC 2 13N 6W | SEC 11 13N 6W | SEC 14 13N 6W | SEC 23 13N 6W | SEC 26 13N 6W | SEC 35 13N 6W | SEC 2 12N 6W

SEC 3 13N 6W | SEC 10 13N 6W | SEC 15 13N 6W | SEC 22 13N 6W | SEC 27 13N 6W | SEC 34 13N 6W | SEC 3 12N 6W

SEC 4 13N 6W | SEC 9 13N 6W | SEC 16 13N 6W | SEC 21 13N 6W | SEC 28 13N 6W | SEC 33 13N 6W | SEC 4 12N 6W

MP 6 | MP 5 | MP 4 | MP 3 | MP 2 | MP 1 | MP 0

115kV

Merrick County

Hamilton County

Central City

Riverside Park

Platte River

Island

Island

Gravel Pit

Gravel Pits

Substation

Sewage Disposal

Hord Lake State Recreation Area

Campground

Hord Sch.

Well

Radio Tower

Golf Course

Warm

Slough

Union Pacific

C B & Q

Burlington Northern

Chicago

Quincy

Burlington Overland

Merrick Co

Hamilton Co

Independence Boundary

230

0 1,000 2,000 4,000 6,000 8,000

Feet

2/15/09 CENTERLINE

Legend

- Milepost
- Keystone XL Project
- Transmission Supply Line Route
- Pump Station
- County Line
- Section Line

Electric Lines

Voltage

- Below 230kV
- 230kV - 344kV
- 345kV - 499kV
- 500kV - 734kV
- 735kV - 999kV
- AC-DC-AC Tie
- DC

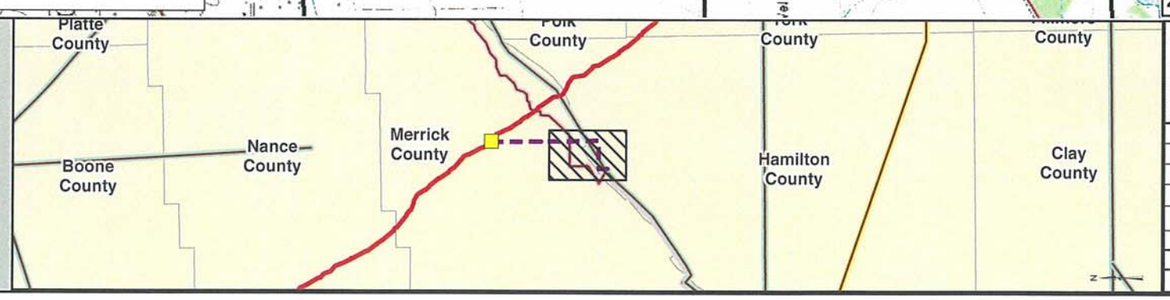

PREPARED BY:
TROW ENGINEERING CONSULTANTS INC.
1300 Metropolitan Boulevard, Suite 200
Tallahassee, Florida , USA 32308
Phone: 1-850-385-5441
Fax: 1-850-385-5523
Trow

ConocoPhillips | TransCanada — In business to deliver

NO.	REVISION	DATE
1	ISSUED FOR SUPPLEMENTAL U.S. DEPT. OF STATE FILING (2.15.09 CL)	7.6.09
0	ISSUED FOR UNITED STATES DEPARTMENT OF STATE (7.31.08 CL)	11.19.08

KEYSTONE XL PROJECT
TRANSMISSION SUPPLY LINE ROUTE MAP
MERRICK COUNTY, NEBRASKA
PS-24

MAP PARAMETERS
PROJECTION: NAD83, UTM:14N
SCALE: 1:24000 ; 1"=2000'

DRAWN BY	CHECKED BY	APPROVED BY	PROJECT:	DRAWING NUMBER	SHEET	REV.
AH	SS	RG	50388X	XL- 31-ML-2003-P- 24-02 -Q	02 of 02	1