TransCanada Keystone Pipeline, L.P.
United States Department of State
Keystone XL Project
Appendix B
Powerline Aerial and
USGS Route Sheets
PS-09

KEYSTONE XL PROJECT

KEYSTONE CUSHING EXTENSION

N
W E
S

TROW ENGINEERING CONSULTANTS, INC.
JULY 6, 2009
REVISION 1

2/15/09 CENTERLINE

PREPARED BY:
TROW ENGINEERING CONSULTANTS INC.
1300 Metropolitan Boulevard, Suite 200
Tallahassee, Florida , USA 32308
Phone: 1-850-385-5441
Fax: 1-850-385-5523

Trow

ConocoPhillips | TransCanada *In business to deliver*

NO.	REVISION	DATE
1	ISSUED FOR SUPPLEMENTAL U.S. DEPT. OF STATE FILING (2.15.09 CL)	7.6.09
0	ISSUED FOR UNITED STATES DEPARTMENT OF STATE (7.31.08 CL)	11.19.08

DRAWING NUMBER	DRAWN BY	CHECKED BY	APPROVED BY
XL-FIPS-ML-2003-P-000	GS	SS	RG

KEYSTONE XL PROJECT
ROUTE SHEETS

MAP PARAMETERS
PROJECTION: NAD83, UTM: 13N
NTS

PROJECT: 50388X

SHEET: COVER SHEET

Artie Reservoir

SEC 6 36N 32E | SEC 36 37N 31E | SEC 25 37N 31E | SEC 24 37N 31E | SEC 13 37N 31E | SEC 12 37N 31E | SEC 1 37N 31E

SEE SHEET - 02

SEE SHEET - 01

Fork Whitewater Creek

MP 56 | MP 57 | MP 58 | MP 59 | MP 60 | MP 61 | MP 62 | MP 1

SEC 5 36N 32E | SEC 31 37N 32E | SEC 30 37N 32E | SEC 19 37N 32E | SEC 18 37N 32E | SEC 7 37N 32E | SEC 6 37N 32E

Phillips County

MP 55

SEC 4 36N 32E | SEC 32 37N 32E | SEC 29 37N 32E | SEC 20 37N 32E | SEC 17 37N 32E | SEC 8 37N 32E | SEC 5 37N 32E

SEC 3 36N 32E | SEC 33 37N 32E | SEC 28 37N 32E | SEC 21 37N 32E | SEC 16 37N 32E | SEC 9 37N 32E | SEC 4 37N 32E

PS-09 Phillips

0 1,000 2,000 4,000 6,000 8,000

Feet

2/15/09 CENTERLINE
2006 AERIALS

Legend

- Milepost
- Keystone XL Project
- Transmission Supply Line Route
- Pump Station
- County Line
- Section Line

Electric Lines
Voltage
- Below 230kV
- 230kV - 344kV
- 345kV - 499kV
- 500kV - 734kV
- 735kV - 999kV
- AC-DC-AC Tie
- DC

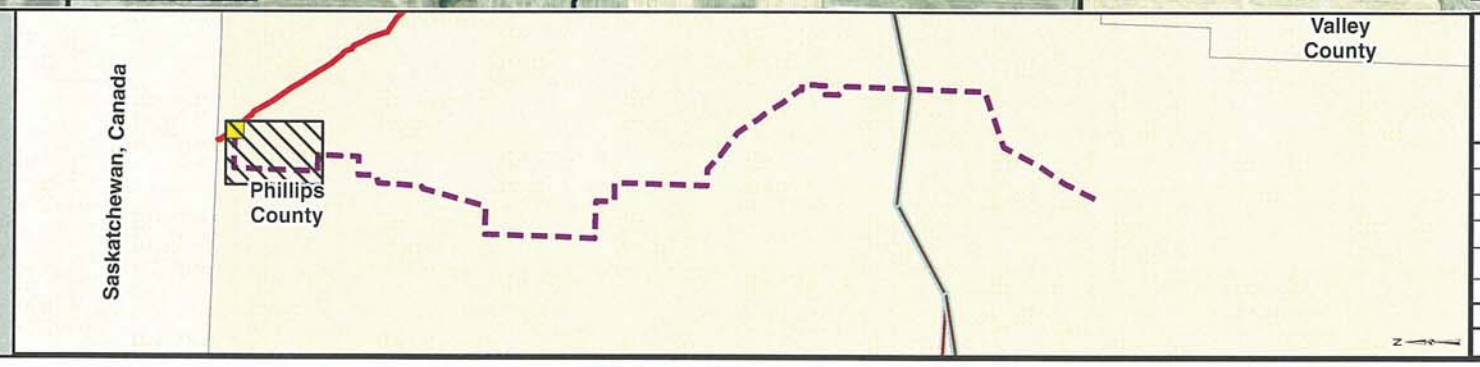

PREPARED BY:
TROW ENGINEERING CONSULTANTS INC.
1300 Metropolitan Boulevard, Suite 200
Tallahassee, Florida , USA 32308
Phone: 1-850-385-5441
Fax: 1-850-385-5523
Trow

NO.	REVISION	DATE
1	ISSUED FOR SUPPLEMENTAL U.S. DEPT. OF STATE FILING (2.15.09 CL)	7.6.09
0	ISSUED FOR UNITED STATES DEPARTMENT OF STATE (7.31.08 CL)	11.19.08

ConocoPhillips | TransCanada — In business to deliver

KEYSTONE XL PROJECT
TRANSMISSION SUPPLY LINE ROUTE MAP
PHILLIPS COUNTY, MONTANA
PS-09

MAP PARAMETERS
PROJECTION: NAD83, UTM:13N
SCALE: 1:24000 ; 1"=2000'

DRAWN BY	CHECKED BY	APPROVED BY	PROJECT:	DRAWING NUMBER	SHEET	REV.
AH	SS	RG	50388X	XL- 30-ML-2003-P- 09-01 -A	01 of 10	1

SEC 6
36N 32E

SEC 36
37N 31E

SEC 25
37N 31E

SEC 24
37N 31E

SEC 13
37N 31E

SEC 12
37N 31E

SEC 5
36N 32E

SEE SHEET - 02

SEE SHEET - 01

SEC 31
37N 32E

SEC 30
37N 32E

SEC 19
37N 32E

SEC 18
37N-32E

SEC 7
37N 32E

SEC 6
37N 32E

MP 56

MP 57

MP 58

MP 59

MP 60

MP 61

MP 55

Phillips
County

SEC 4
36N 32E

SEC 32
37N 32E

SEC 29
37N 32E

SEC 20
37N 32E

SEC 17
37N 32E

SEC 8
37N 32E

SEC 5
37N 32E

MP 62

MP 1

PS-09
Phillips

SEC 3
36N 32E

SEC 33
37N 32E

SEC 28
37N 32E

SEC 21
37N 32E

SEC 16
37N 32E

SEC 9
37N 32E

SEC 4
37N 32E

0 1,000 2,000 4,000 6,000 8,000
Feet

2/15/09 CENTERLINE

Legend

- Milepost
- Keystone XL Project
- Transmission Supply Line Route
- Pump Station
- County Line
- Section Line

Electric Lines
Voltage
- Below 230kV
- 230kV - 344kV
- 345kV - 499kV
- 500kV - 734kV
- 735kV - 999kV
- AC-DC-AC Tie
- DC

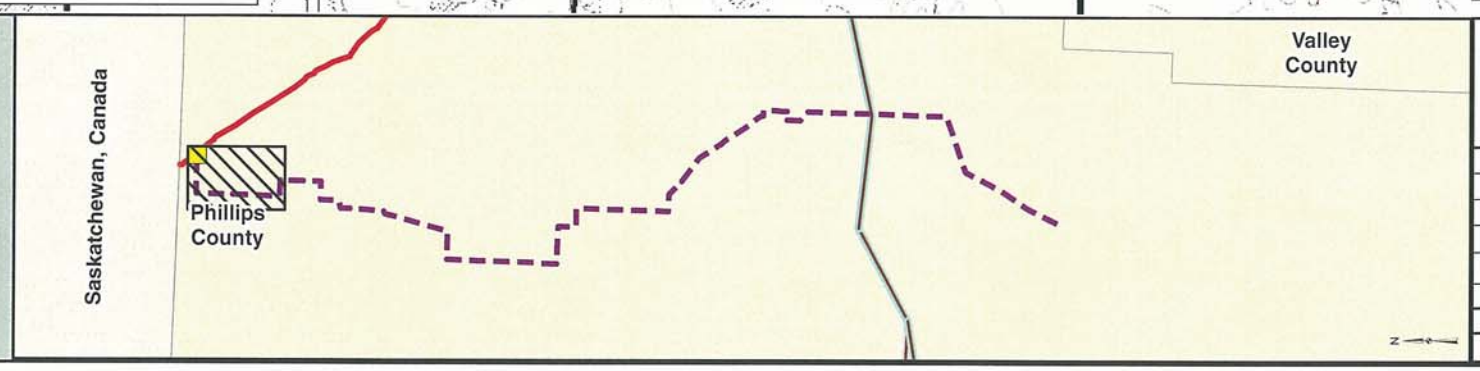

PREPARED BY:
TROW ENGINEERING CONSULTANTS INC.
1300 Metropolitan Boulevard, Suite 200
Tallahassee, Florida , USA 32308
Phone: 1-850-385-5441
Fax: 1-850-385-5523

Trow

ConocoPhillips | TransCanada — In business to deliver

KEYSTONE XL PROJECT
TRANSMISSION SUPPLY LINE ROUTE MAP
PHILLIPS COUNTY, MONTANA
PS-09

MAP PARAMETERS
PROJECTION: NAD83, UTM:13N
SCALE: 1:24000 ; 1"=2000'

NO.	REVISION	DATE
1	ISSUED FOR SUPPLEMENTAL U.S. DEPT. OF STATE FILING (2.15.09 CL)	7.6.09
0	ISSUED FOR UNITED STATES DEPARTMENT OF STATE (7.31.08 CL)	11.19.08

DRAWN BY	CHECKED BY	APPROVED BY	PROJECT:	DRAWING NUMBER	SHEET	REV.
AH	SS	RG	50388X	XL- 30-ML-2003-P- 09-01 -Q	01 of 10	1

SEC 35 36N 31E
SEC 26 36N 31E
SEC 12 36N 31E
SEC 1 36N 31E
SEC 13 36N 31E
SEC 24 36N 31E
SEC 25 36N 31E
SEC 36 36N 31E
SEC 6 36N 32E
SEC 7 36N 32E
SEE SHEET - 03
SEE SHEET - 02
East Fork Whitewater Creek
SEC 18 36N 32E
SEC 19 36N 32E
SEC 30 36N 32E
SEC 8 36N 32E
SEC 5 36N 32E
SEE SHEET - 02
SEE SHEET - 01
SEC 31 37N 32E
MP 48
MP 49
MP 50
MP 51
MP 52
MP 54
MP 53
Phillips County
SEC 31 36N 32E
SEC 17 36N 32E
SEC 20 36N 32E
SEC 29 36N 32E
SEC 32 36N 32E
SEC 32 37N 32E
SEC 4 36N 32E
SEC 9 36N 32E
SEC 16 36N 32E
SEC 21 36N 32E
SEC 28 36N 32E
SEC 5
SEC 3 36N 32E
SEC 10 36N 32E
Sarm Reservoir
0 1,000 2,000 4,000 6,000 8,000
Feet
2/15/09 CENTERLINE
2006 AERIALS

Legend

- Milepost
- Keystone XL Project
- Transmission Supply Line Route
- Pump Station
- County Line
- Section Line

Electric Lines
Voltage
- Below 230kV
- 230kV - 344kV
- 345kV - 499kV
- 500kV - 734kV
- 735kV - 999kV
- AC-DC-AC Tie
- DC

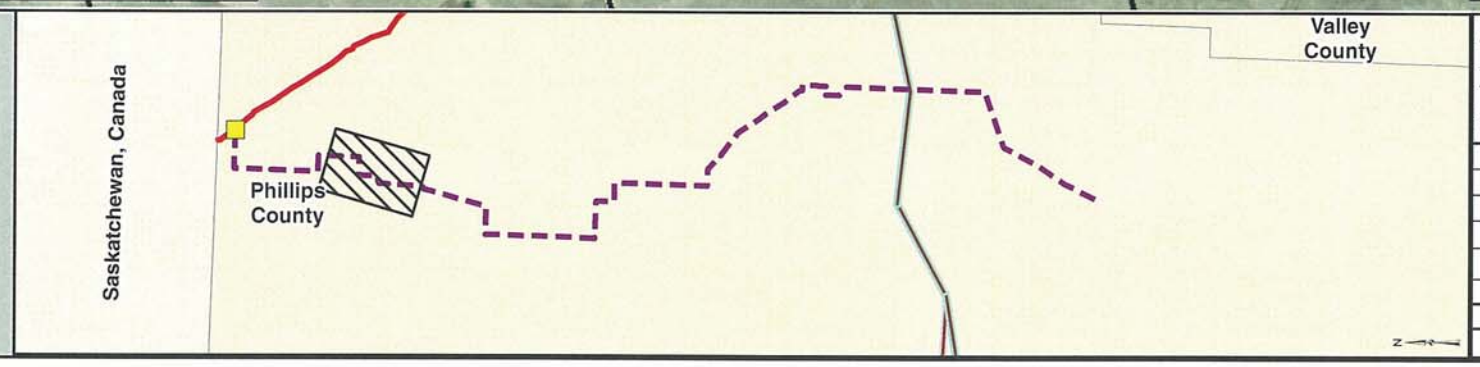

PREPARED BY:
TROW ENGINEERING CONSULTANTS INC.
1300 Metropolitan Boulevard, Suite 200
Tallahassee, Florida , USA 32308
Phone: 1-850-385-5441
Fax: 1-850-385-5523
Trow

NO.	REVISION	DATE
1	ISSUED FOR SUPPLEMENTAL U.S. DEPT. OF STATE FILING (2.15.09 CL)	7.6.09
0	ISSUED FOR UNITED STATES DEPARTMENT OF STATE (7.31.08 CL)	11.19.08

ConocoPhillips
TransCanada
In business to deliver

KEYSTONE XL PROJECT
TRANSMISSION SUPPLY LINE ROUTE MAP
PHILLIPS COUNTY, MONTANA
PS-09

MAP PARAMETERS
PROJECTION: NAD83, UTM:13N
SCALE: 1:24000 ; 1"=2000'

DRAWN BY	CHECKED BY	APPROVED BY	PROJECT:	DRAWING NUMBER	SHEET	REV.
AH	SS	RG	50388X	XL-30-ML-2003-P-09-02-A	02 of 10	1

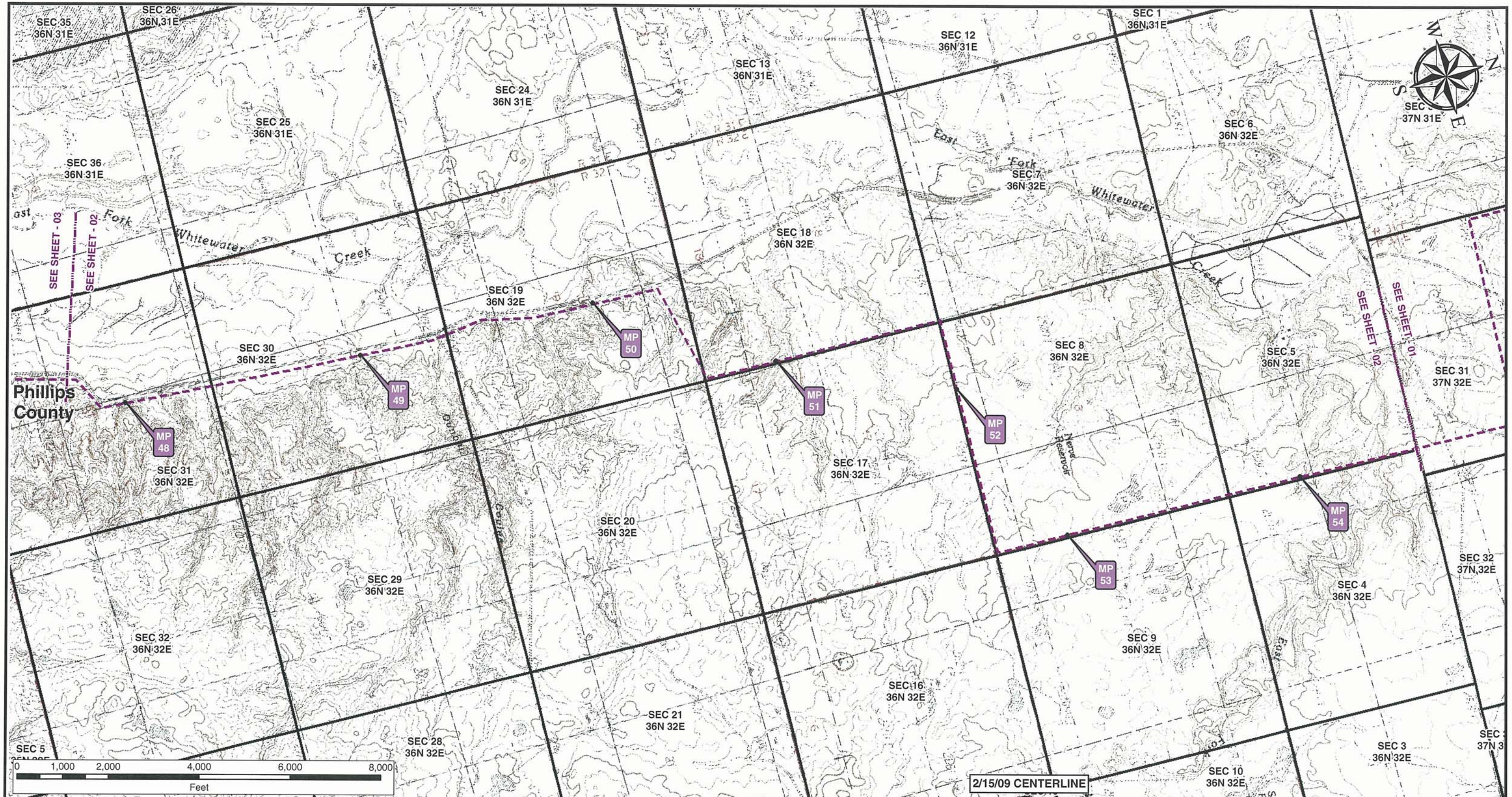

Legend

- Milepost
- Keystone XL Project
- Transmission Supply Line Route
- Pump Station
- County Line
- Section Line

Electric Lines

Voltage

- Below 230kV
- 230kV - 344kV
- 345kV - 499kV
- 500kV - 734kV
- 735kV - 999kV
- AC-DC-AC Tie
- DC

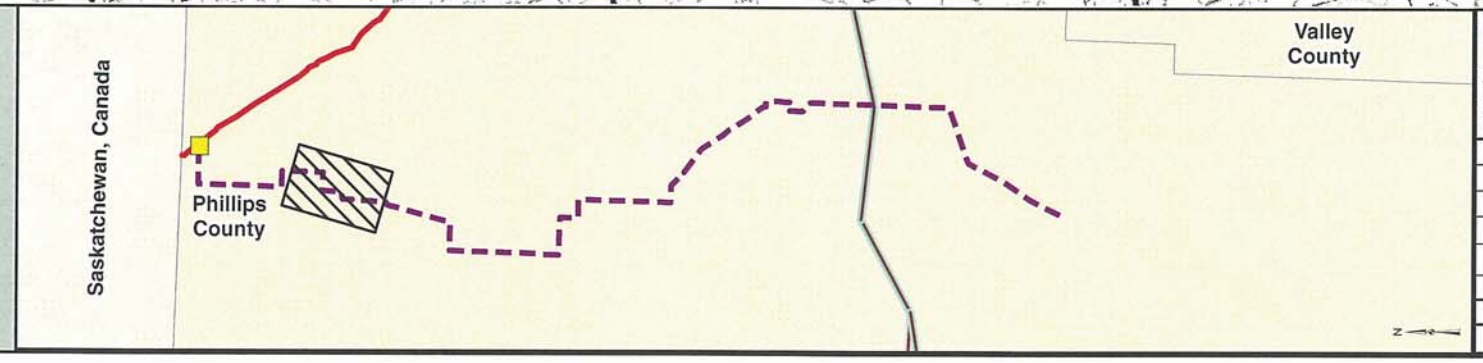

PREPARED BY:
TROW ENGINEERING CONSULTANTS INC.
1300 Metropolitan Boulevard, Suite 200
Tallahassee, Florida , USA 32308
Phone: 1-850-385-5441
Fax: 1-850-385-5523
Trow

ConocoPhillips

TransCanada
In business to deliver

KEYSTONE XL PROJECT
TRANSMISSION SUPPLY LINE ROUTE MAP
PHILLIPS COUNTY, MONTANA
PS-09

MAP PARAMETERS
PROJECTION: NAD83, UTM:13N
SCALE: 1:24000 ; 1"=2000'

NO.	REVISION	DATE
1	ISSUED FOR SUPPLEMENTAL U.S. DEPT. OF STATE FILING (2.15.09 CL)	7.6.09
0	ISSUED FOR UNITED STATES DEPARTMENT OF STATE (7.31.08 CL)	11.19.08

DRAWN BY	CHECKED BY	APPROVED BY	PROJECT:	DRAWING NUMBER	SHEET	REV.
AH	SS	RG	50388X	XL- 30-ML-2003-P- 09-02 -Q	02 of 10	1

SEC 28 35N 31E
SEC 27 35N 31E
SEE SHEET - 04
SEE SHEET - 03
SEC 22 35N 31E
SEC 15 35N 31E
SEC 10 35N 31E
SEC 3 35N 31E
SEC 35 36N 31E
SEC 2 35N 31E
SEC 11 35N 31E
East Fork Whitewater Creek
SEC 2 36N 31
MP 42
Whitewater Creek
MP 43
SEC 14 35N 31E
C 34 31E
MP 41
SEC 23 35N 31E
SEC 36 36N 31E
SEC 1 35N 31E
SEC 26 35N 31E
Phillips County
1st St W
Main St
Rail
3rd Ave
1st St E
2nd Ave
SEC 35 35N 31E
SEC 12 35N 31E
SEE SHEET - 03
SEE SHEET - 02
SEC 13 35N 31E
MP 44
MP 45
MP 46
MP 47
SEC 31 36N 32E
SEC 24 35N 31E
SEC 6 35N 32E
SEC 25 35N 31E
SEC 7 35N 32E
SEC 36 35N 31E
SEC 18 35N 32E
SEC 32 36N 32E
SEC 19 35N 32E
SEC 5 35N 32E
SEC 30
SEC 8 32E
0 1,000 2,000 4,000 6,000 8,000
Feet
2/15/09 CENTERLINE
2006 AERIALS

Legend

- Milepost
- Keystone XL Project
- Transmission Supply Line Route
- Pump Station
- County Line
- Section Line

Electric Lines
Voltage
- Below 230kV
- 230kV - 344kV
- 345kV - 499kV
- 500kV - 734kV
- 735kV - 999kV
- AC-DC-AC Tie
- DC

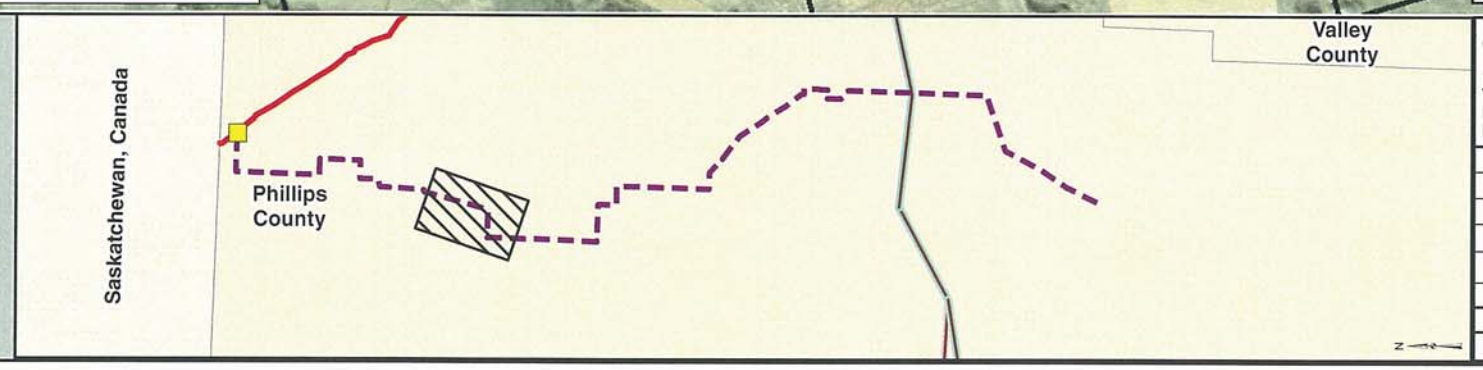

PREPARED BY:
TROW ENGINEERING CONSULTANTS INC.
1300 Metropolitan Boulevard, Suite 200
Tallahassee, Florida , USA 32308
Phone: 1-850-385-5441
Fax: 1-850-385-5523
Trow

ConocoPhillips | TransCanada — In business to deliver

NO.	REVISION	DATE
1	ISSUED FOR SUPPLEMENTAL U.S. DEPT. OF STATE FILING (2.15.09 CL)	7.6.09
0	ISSUED FOR UNITED STATES DEPARTMENT OF STATE (7.31.08 CL)	11.19.08

KEYSTONE XL PROJECT
TRANSMISSION SUPPLY LINE ROUTE MAP
PHILLIPS COUNTY, MONTANA
PS-09

MAP PARAMETERS
PROJECTION: NAD83, UTM:13N
SCALE: 1:24000 ; 1"=2000'

DRAWN BY	CHECKED BY	APPROVED BY	PROJECT:	DRAWING NUMBER	SHEET	REV.
AH	SS	RG	50388X	XL-30-ML-2003-P-09-03-A	03 of 10	1

Legend

- Milepost
- Keystone XL Project
- Transmission Supply Line Route
- Pump Station
- County Line
- Section Line

Electric Lines

Voltage

- Below 230kV
- 230kV - 344kV
- 345kV - 499kV
- 500kV - 734kV
- 735kV - 999kV
- AC-DC-AC Tie
- DC

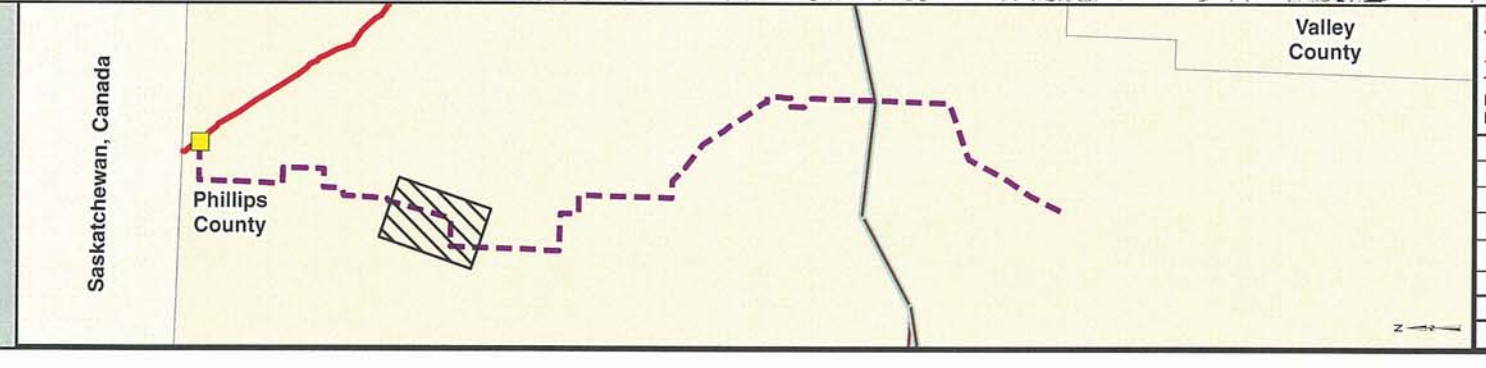

PREPARED BY:
TROW ENGINEERING CONSULTANTS INC.
1300 Metropolitan Boulevard, Suite 200
Tallahassee, Florida , USA 32308
Phone: 1-850-385-5441
Fax: 1-850-385-5523

Trow

ConocoPhillips

TransCanada
In business to deliver

NO.	REVISION	DATE
1	ISSUED FOR SUPPLEMENTAL U.S. DEPT. OF STATE FILING (2.15.09 CL)	7.6.09
0	ISSUED FOR UNITED STATES DEPARTMENT OF STATE (7.31.08 CL)	11.19.08

KEYSTONE XL PROJECT
TRANSMISSION SUPPLY LINE ROUTE MAP
PHILLIPS COUNTY, MONTANA
PS-09

MAP PARAMETERS
PROJECTION: NAD83, UTM:13N
SCALE: 1:24000 ; 1"=2000'

DRAWN BY	CHECKED BY	APPROVED BY	PROJECT:	DRAWING NUMBER	SHEET	REV.
AH	SS	RG	50388X	XL- 30-ML-2003-P- 09-03 -Q	03 of 10	1

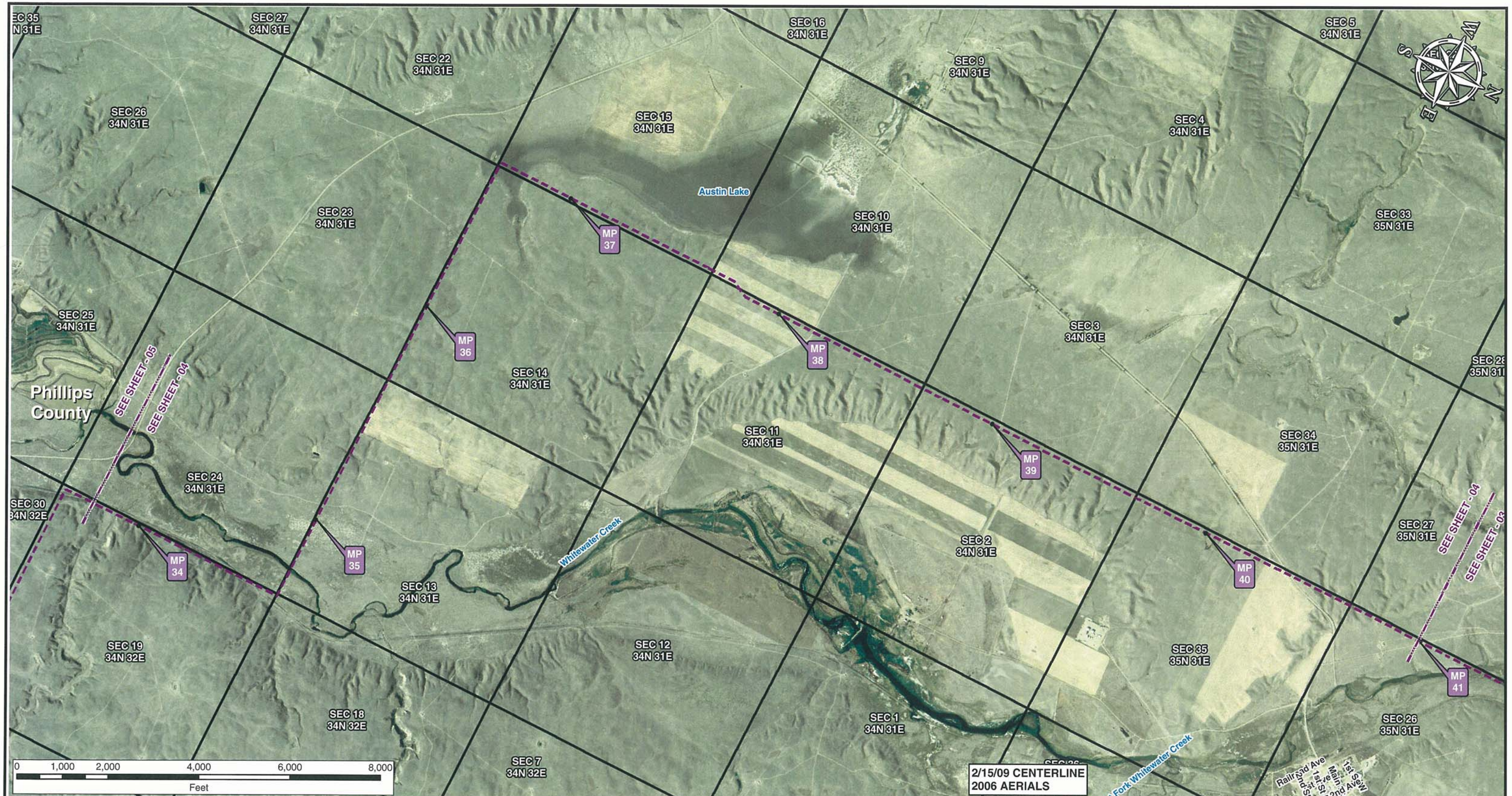

Legend

- Milepost
- Keystone XL Project
- Transmission Supply Line Route
- Pump Station
- County Line
- Section Line

Electric Lines

Voltage

- Below 230kV
- 230kV - 344kV
- 345kV - 499kV
- 500kV - 734kV
- 735kV - 999kV
- AC-DC-AC Tie
- DC

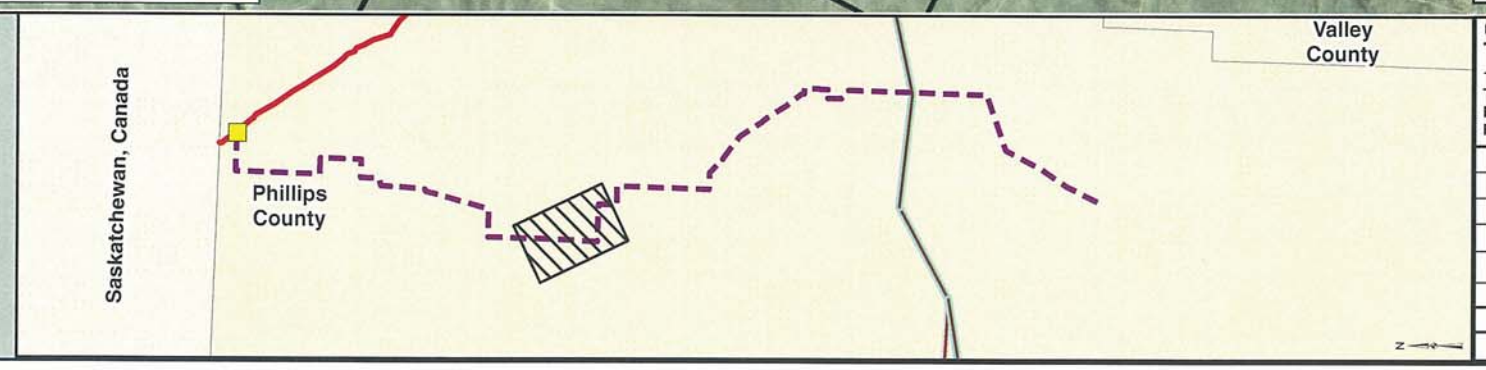

PREPARED BY:
TROW ENGINEERING CONSULTANTS INC.
1300 Metropolitan Boulevard, Suite 200
Tallahassee, Florida , USA 32308
Phone: 1-850-385-5441
Fax: 1-850-385-5523

Trow

ConocoPhillips

TransCanada
In business to deliver

NO.	REVISION	DATE
1	ISSUED FOR SUPPLEMENTAL U.S. DEPT. OF STATE FILING (2.15.09 CL)	7.6.09
0	ISSUED FOR UNITED STATES DEPARTMENT OF STATE (7.31.08 CL)	11.19.08

KEYSTONE XL PROJECT
TRANSMISSION SUPPLY LINE ROUTE MAP
PHILLIPS COUNTY, MONTANA
PS-09

MAP PARAMETERS
PROJECTION: NAD83, UTM:13N
SCALE: 1:24000 ; 1"=2000'

DRAWN BY	CHECKED BY	APPROVED BY	PROJECT:	DRAWING NUMBER	SHEET	REV.
AH	SS	RG	50388X	XL- 30-ML-2003-P- 09-04 -A	04 of 10	1

SEC 35
N 31E
SEC 27
34N 31E
SEC 22
34N 31E
SEC 16
34N 31E
SEC 9
34N 31E
SEC 5
34N 31E
SEC 26
34N 31E
SEC 15
34N 31E
SEC 4
34N 31E
Lake
SEC 23
34N 31E
SEC 10
34N 31E
SEC 33
35N 31E
MP 37
MP 36
MP 38
SEC 25
34N 31E
SEC 3
34N 31E
Phillips
County
SEE SHEET - 05
SEE SHEET - 04
SEC 14
34N 31E
SEC 11
34N 31E
SEC 34
35N 31E
MP 39
SEC 24
34N 31E
SEC 30
34N 32E
MP 34
MP 35
SEC 2
34N 31E
MP 40
SEC 27
35N 31E
SEE SHEET - 04
SEE SHEET - 03
SEC 13
34N 31E
SEC 19
34N 32E
SEC 12
34N 31E
SEC 35
35N 31E
MP 41
SEC 18
34N 32E
SEC 1
34N 31E
SEC 26
35N 31E
SEC 7
34N 32E
SEC 36
2/15/09 CENTERLINE
0 1,000 2,000 4,000 6,000 8,000
Feet

Legend

- Milepost
- Keystone XL Project
- Transmission Supply Line Route
- Pump Station
- County Line
- Section Line

Electric Lines
Voltage
- Below 230kV
- 230kV - 344kV
- 345kV - 499kV
- 500kV - 734kV
- 735kV - 999kV
- AC-DC-AC Tie
- DC

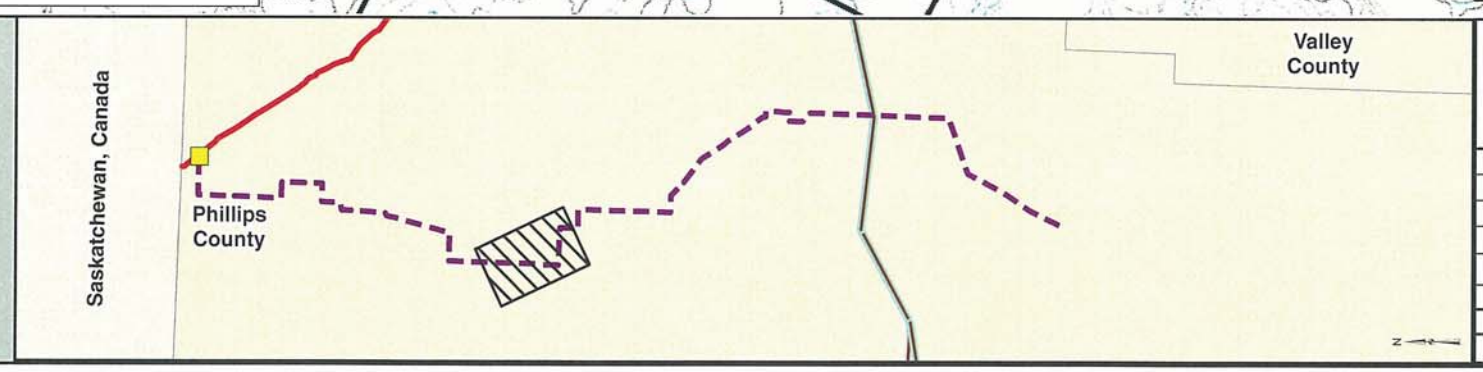

PREPARED BY:
TROW ENGINEERING CONSULTANTS INC.
1300 Metropolitan Boulevard, Suite 200
Tallahassee, Florida , USA 32308
Phone: 1-850-385-5441
Fax: 1-850-385-5523
Trow

NO.	REVISION	DATE
1	ISSUED FOR SUPPLEMENTAL U.S. DEPT. OF STATE FILING (2.15.09 CL)	7.6.09
0	ISSUED FOR UNITED STATES DEPARTMENT OF STATE (7.31.08 CL)	11.19.08

ConocoPhillips
TransCanada
In business to deliver

KEYSTONE XL PROJECT
TRANSMISSION SUPPLY LINE ROUTE MAP
PHILLIPS COUNTY, MONTANA
PS-09

MAP PARAMETERS
PROJECTION: NAD83, UTM:13N
SCALE: 1:24000 ; 1"=2000'

DRAWN BY	CHECKED BY	APPROVED BY	PROJECT:	DRAWING NUMBER	SHEET	REV.
AH	SS	RG	50388X	XL- 30-ML-2003-P- 09-04 -Q	04 of 10	1

SEC 30 33N 32E
SEC 29 33N 32E
SEC 19 33N 32E
SEC 13 33N 31E
SEC 12 33N 31E
SEC 2 33N 31E
SEC 35 34N 31E
SEC 26 34N 31E
SEC 18 33N 32E
SEC 1 33N 31E
SEC 20 33N 32E
SEE SHEET - 05
SEE SHEET - 06
SEC 7 33N 32E
SEC 36 34N 31E
MP 28
MP 27
MP 29
SEC 6 33N 32E
SEC 25 34N 31E
Phillips County
SEC 17 33N 32E
SEC 21 33N 32E
SEC 8 33N 32E
SEC 31 34N 32E
SEC 24 34N 31E
MP 30
SEE SHEET - 01
SEC 16 33N 32E
SEC 5 33N 32E
SEC 30 34N 32E
MP 31
SEC 22 33N 32E
SEC 9 33N 32E
Whitewater Creek
SEC 32 34N 32E
MP 32
MP 33
SEC 19 34N 32E
SEC 15 33N 32E
SEC 4 33N 32E
SEC 29 34N 32E
SEC 33 34N 32E
SEC 20 34N 32E

0 1,000 2,000 4,000 6,000 8,000
Feet

2/15/09 CENTERLINE
2006 AERIALS

Legend

- Milepost
- Keystone XL Project
- Transmission Supply Line Route
- Pump Station
- County Line
- Section Line

Electric Lines
Voltage
- Below 230kV
- 230kV - 344kV
- 345kV - 499kV
- 500kV - 734kV
- 735kV - 999kV
- AC-DC-AC Tie
- DC

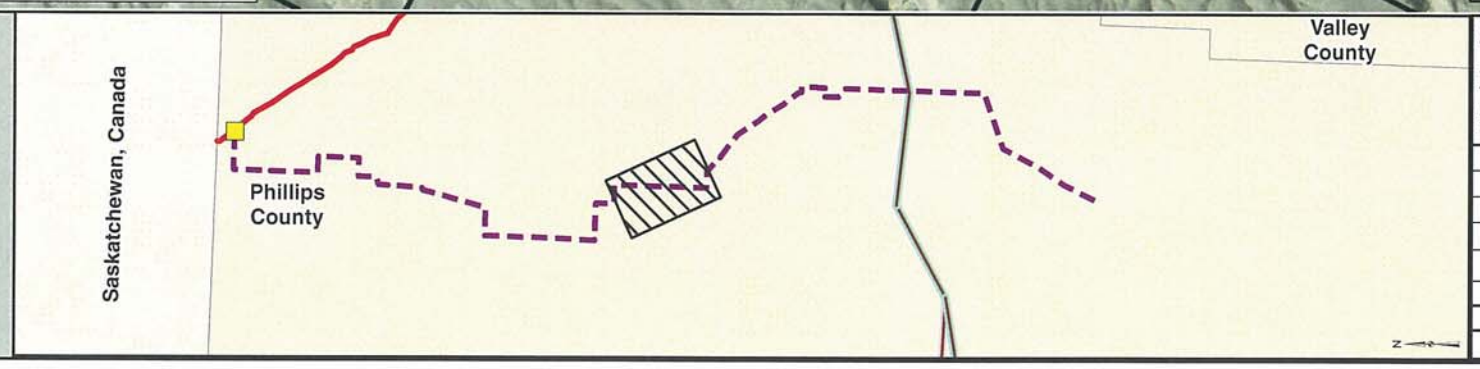

PREPARED BY:
TROW ENGINEERING CONSULTANTS INC.
1300 Metropolitan Boulevard, Suite 200
Tallahassee, Florida , USA 32308
Phone: 1-850-385-5441
Fax: 1-850-385-5523
Trow

ConocoPhillips | TransCanada — In business to deliver

KEYSTONE XL PROJECT
TRANSMISSION SUPPLY LINE ROUTE MAP
PHILLIPS COUNTY, MONTANA
PS-09

MAP PARAMETERS
PROJECTION: NAD83, UTM:13N
SCALE: 1:24000 ; 1"=2000'

NO.	REVISION	DATE
1	ISSUED FOR SUPPLEMENTAL U.S. DEPT. OF STATE FILING (2.15.09 CL)	7.6.09
0	ISSUED FOR UNITED STATES DEPARTMENT OF STATE (7.31.08 CL)	11.19.08

DRAWN BY	CHECKED BY	APPROVED BY	PROJECT:	DRAWING NUMBER	SHEET	REV.
AH	SS	RG	50388X	XL- 30-ML-2003-P- 09-05 -A	05 of 10	1

SEC 30 33N 32E
SEC 29 N 32E
SEC 19 33N 32E
SEC 13 33N 31E
SEC 12 33N 31E
SEC 2 33N 31E
SEC 35 34N 31E
SEC 26 34N 31E
SEC 18 33N 32E
SEC 1 33N 31E
SEC 20 33N 32E
SEC 7 33N 32E
SEC 36 34N 31E
SEE SHEET - 06
SEE SHEET - 05
MP 28
MP 27
MP 29
MP 30
MP 31
MP 32
MP 33
SEC 6 33N 32E
SEC 25 34N 31E
Lush Coulee
Phillips County
SEC 17 33N 32E
SEC 8 33N 32E
SEC 31 34N 32E
SEC 21 33N 32E
SEC 24 34N 31E
SEE SHEET - 04
SEE SHEET - 05
Whitewater Creek
SEC 16 33N 32E
SEC 5 33N 32E
SEC 30 34N 32E
SEC 22 N 32E
SEC 9 33N 32E
SEC 32 34N 32E
SEC 19 34N 32E
SEC 15 33N 32E
SEC 4 33N 32E
SEC 29 34N 32E
SEC 33 34N 32E
SEC 20 34N 32E
Clark Coulee
2/15/09 CENTERLINE
0 1,000 2,000 4,000 6,000 8,000
Feet

Legend

- Milepost
- Keystone XL Project
- Transmission Supply Line Route
- Pump Station
- County Line
- Section Line

Electric Lines
Voltage
- Below 230kV
- 230kV - 344kV
- 345kV - 499kV
- 500kV - 734kV
- 735kV - 999kV
- AC-DC-AC Tie
- DC

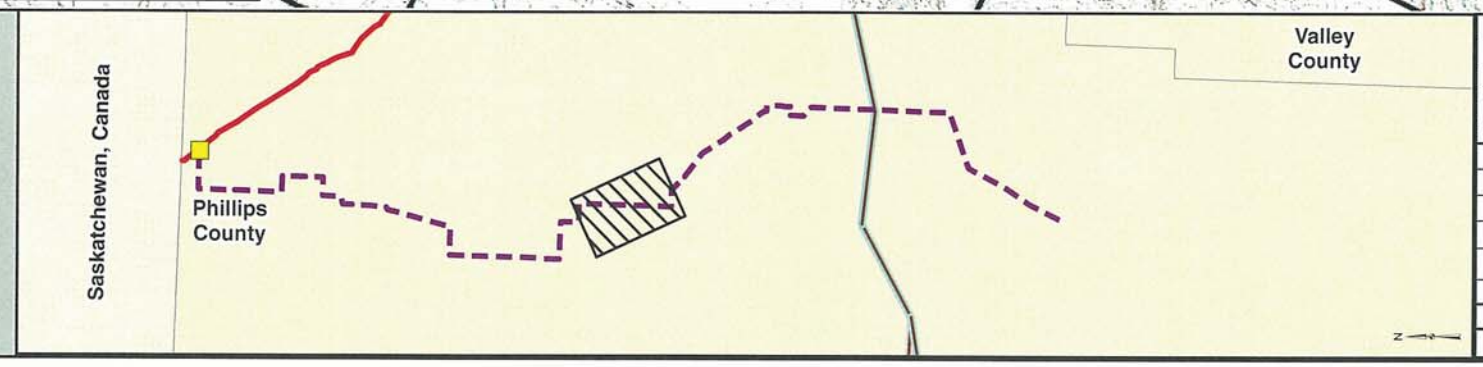

PREPARED BY:
TROW ENGINEERING CONSULTANTS INC.
1300 Metropolitan Boulevard, Suite 200
Tallahassee, Florida , USA 32308
Phone: 1-850-385-5441
Fax: 1-850-385-5523
Trow

ConocoPhillips | TransCanada — In business to deliver

NO.	REVISION	DATE
1	ISSUED FOR SUPPLEMENTAL U.S. DEPT. OF STATE FILING (2.15.09 CL)	7.6.09
0	ISSUED FOR UNITED STATES DEPARTMENT OF STATE (7.31.08 CL)	11.19.08

KEYSTONE XL PROJECT
TRANSMISSION SUPPLY LINE ROUTE MAP
PHILLIPS COUNTY, MONTANA
PS-09

MAP PARAMETERS
PROJECTION: NAD83, UTM:13N
SCALE: 1:24000 ; 1"=2000'

DRAWN BY	CHECKED BY	APPROVED BY	PROJECT:	DRAWING NUMBER	SHEET	REV.
AH	SS	RG	50388X	XL- 30-ML-2003-P- 09-05 -Q	05 of 10	1

SEC 13 32N 32E
SEC 11 32N 32E
SEC 3 32N 32E
SEC 32 33N 32E
SEC 19 33N 32E
Milk River
SEC 2 32N 32E
SEC 33 33N 32E
SEC 29 33N 32E
SEC 12 32N 32E
SEC 18 32N 33E
SEC 20 33N 32E
SEE SHEET - 06
SEE SHEET - 05
SEC 28 33N 32E
SEC 1 32N 32E
SEC 34 33N 32E
SEC 7 32N 33E
SEE SHEET - 07
SEE SHEET - 06
SEC 17 33N 32E
SEC 21 33N 32E
MP 26
Phillips County
SEC 27 33N 32E
SEC 6 32N 33E
SEC 35 33N 32E
MP 25
Whitewater Creek
SEC 16 33N 32E
SEC 8 32N 33E
MP 21
MP 22
MP 23
MP 24
SEC 22 33N 32E
SEC 26 33N 32E
SEC 5 32N 33E
SEC 36 33N 32E
SEC 15 33N 32E
SEC 23 33N 32E
Shotgun Creek
SEC 25 33N 32E
SEC 10 33N 32E
SEC 4
SEC 31
SEC 14 33N 32E
SEC 24 33N 32E
0 1,000 2,000 4,000 6,000 8,000
Feet
2/15/09 CENTERLINE
2006 AERIALS

Legend

- Milepost
- Keystone XL Project
- Transmission Supply Line Route
- Pump Station
- County Line
- Section Line

Electric Lines
Voltage
- Below 230kV
- 230kV - 344kV
- 345kV - 499kV
- 500kV - 734kV
- 735kV - 999kV
- AC-DC-AC Tie
- DC

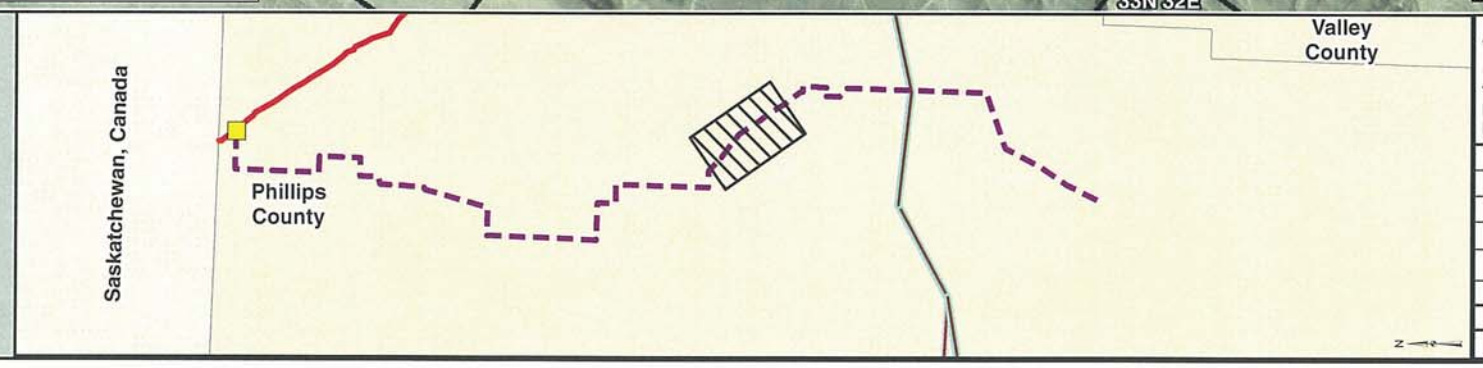

PREPARED BY:
TROW ENGINEERING CONSULTANTS INC.
1300 Metropolitan Boulevard, Suite 200
Tallahassee, Florida , USA 32308
Phone: 1-850-385-5441
Fax: 1-850-385-5523

Trow

ConocoPhillips | TransCanada — In business to deliver

KEYSTONE XL PROJECT
TRANSMISSION SUPPLY LINE ROUTE MAP
PHILLIPS COUNTY, MONTANA
PS-09

MAP PARAMETERS
PROJECTION: NAD83, UTM:13N
SCALE: 1:24000 ; 1"=2000'

NO.	REVISION	DATE
1	ISSUED FOR SUPPLEMENTAL U.S. DEPT. OF STATE FILING (2.15.09 CL)	7.6.09
0	ISSUED FOR UNITED STATES DEPARTMENT OF STATE (7.31.08 CL)	11.19.08

DRAWN BY	CHECKED BY	APPROVED BY	PROJECT:	DRAWING NUMBER	SHEET	REV.
AH	SS	RG	50388X	XL- 30-ML-2003-P- 09-06 -A	06 of 10	1

SEC 13 32N 32E
SEC 11 32N 32E
SEC 3 32N 32E
SEC 32 33N 32E
SEC 19 32E
SEC 12 32N 32E
SEC 2 32N 32E
SEC 33 33N 32E
SEC 29 33N 32E
SEC 18 32N 33E
SEC 20 33N 32E
SEE SHEET - 06
SEE SHEET - 05
SEC 28 33N 32E
SEC 1 32N 32E
SEC 34 33N 32E
SEC 7 32N 33E
SEE SHEET - 07
SEE SHEET - 06
SEC 17 33N 32E
SEC 21 33N 32E
Phillips County
MP 26
SEC 27 33N 32E
SEC 6 32N 33E
SEC 35 33N 32E
MP 25
SEC 16 33N 32E
SEC 8 32N 33E
MP 21
MP 22
MP 23
MP 24
SEC 22 33N 32E
SEC 26 33N 32E
SEC 5 32N 33E
SEC 36 33N 32E
SEC 15 33N 32E
SEC 23 33N 32E
SEC 25 33N 32E
SEC 4
SEC 31
SEC 10 33N 32E
SEC 14 33N 32E
SEC 24 33N 32E
2/15/09 CENTERLINE

0 1,000 2,000 4,000 6,000 8,000
Feet

Legend

- Milepost
- Keystone XL Project
- Transmission Supply Line Route
- Pump Station
- County Line
- Section Line

Electric Lines
Voltage
- Below 230kV
- 230kV - 344kV
- 345kV - 499kV
- 500kV - 734kV
- 735kV - 999kV
- AC-DC-AC Tie
- DC

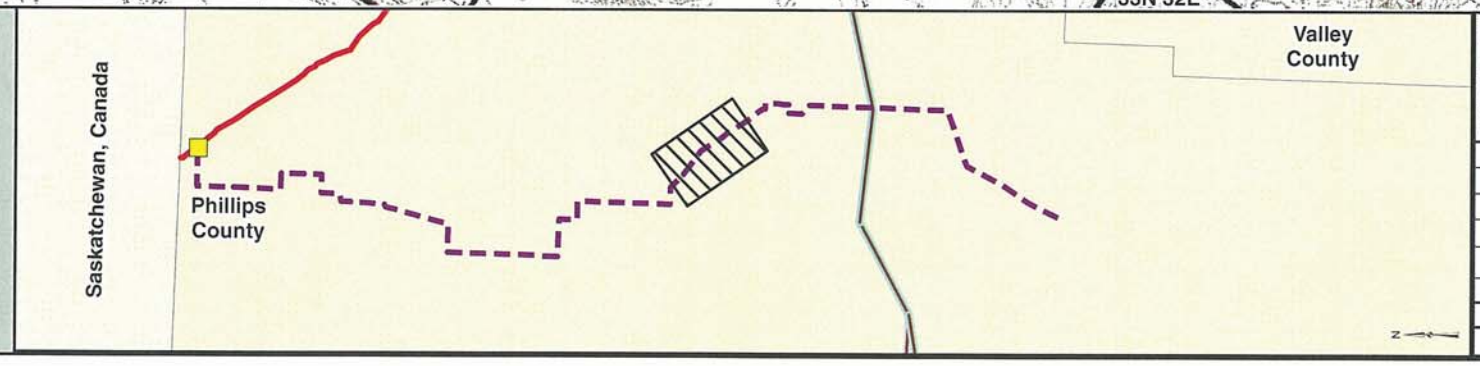

PREPARED BY:
TROW ENGINEERING CONSULTANTS INC.
1300 Metropolitan Boulevard, Suite 200
Tallahassee, Florida , USA 32308
Phone: 1-850-385-5441
Fax: 1-850-385-5523
Trow

ConocoPhillips | TransCanada — In business to deliver

KEYSTONE XL PROJECT
TRANSMISSION SUPPLY LINE ROUTE MAP
PHILLIPS COUNTY, MONTANA
PS-09

MAP PARAMETERS
PROJECTION: NAD83, UTM:13N
SCALE: 1:24000 ; 1"=2000'

NO.	REVISION	DATE
1	ISSUED FOR SUPPLEMENTAL U.S. DEPT. OF STATE FILING (2.15.09 CL)	7.6.09
0	ISSUED FOR UNITED STATES DEPARTMENT OF STATE (7.31.08 CL)	11.19.08

DRAWN BY	CHECKED BY	APPROVED BY	PROJECT:	DRAWING NUMBER	SHEET	REV.
AH	SS	RG	50388X	XL- 30-ML-2003-P- 09-06 -Q	06 of 10	1

SEC 1 31N 32E
SEC 36 32N 32E
SEC 25 32N 32E
SEC 24 32N 32E
SEC 13 32N 32E
SEC 12 32N 32E
SEC 1 32N 32E
SEC 6 31N 33E
SEC 31 32N 33E
SEC 30 32N 33E
SEC 19 32N 33E
SEC 18 32N 33E
SEC 7 32N 33E
SEC 6 32N 33E
Beaver Creek
US 2
SEC 5 31N 33E
SEE SHEET - 08
SEE SHEET - 07
SEE SHEET - 06
SEE SHEET - 07
Phillips County
SEC 32 32N 33E
SEC 29 32N 33E
SEC 20 32N 33E
SEC 17 32N 33E
Milk River
Cole Ponds
SEC 5 32N 33E
MP 21
MP 17
MP 18
MP 20
MP 15
MP 16
MP 19
Burlington Northern Railroad
SEC 4 31N 33E
SEC 33 32N 33E
SEC 28 32N 33E
SEC 21 32N 33E
SEC 16 32N 33E
Milk River Rd
Whitewater Creek
SEC 9 32N 33E
SEC 4 32N 33E
SEC 27 32N 33E
SEC 22 32N 33E
SEC 10 32N 33E
SEC 3 32N 33E
0 1,000 2,000 4,000 6,000 8,000
Feet
2/15/09 CENTERLINE
2006 AERIALS

Legend

- Milepost
- Keystone XL Project
- Transmission Supply Line Route
- Pump Station
- County Line
- Section Line

Electric Lines
Voltage
- Below 230kV
- 230kV - 344kV
- 345kV - 499kV
- 500kV - 734kV
- 735kV - 999kV
- AC-DC-AC Tie
- DC

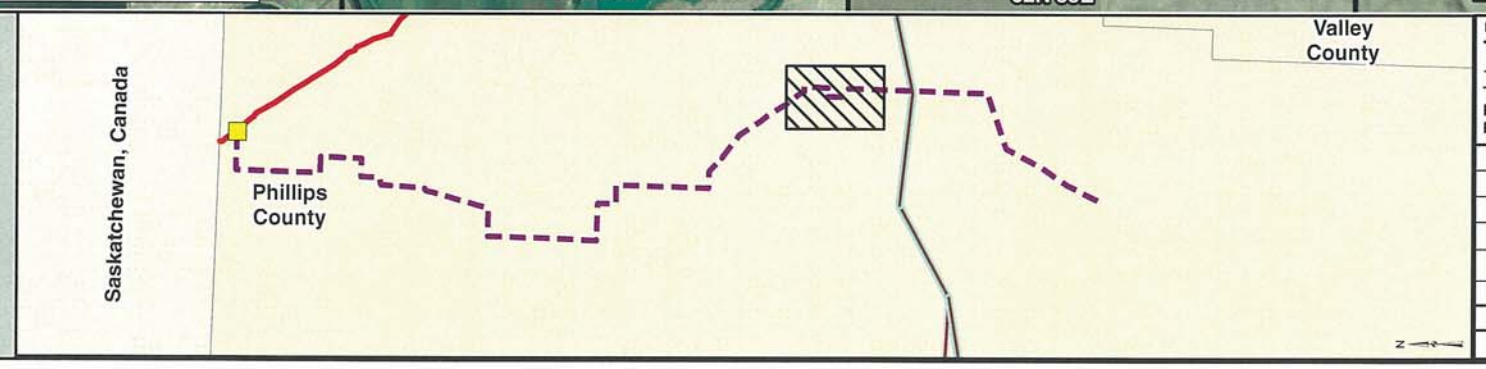

PREPARED BY:
TROW ENGINEERING CONSULTANTS INC.
1300 Metropolitan Boulevard, Suite 200
Tallahassee, Florida , USA 32308
Phone: 1-850-385-5441
Fax: 1-850-385-5523
Trow

NO.	REVISION	DATE
1	ISSUED FOR SUPPLEMENTAL U.S. DEPT. OF STATE FILING (2.15.09 CL)	7.6.09
0	ISSUED FOR UNITED STATES DEPARTMENT OF STATE (7.31.08 CL)	11.19.08

ConocoPhillips
TransCanada In business to deliver

KEYSTONE XL PROJECT
TRANSMISSION SUPPLY LINE ROUTE MAP
PHILLIPS COUNTY, MONTANA
PS-09

MAP PARAMETERS
PROJECTION: NAD83, UTM:13N
SCALE: 1:24000 ; 1"=2000'

DRAWN BY	CHECKED BY	APPROVED BY	PROJECT:	DRAWING NUMBER	SHEET	REV.
AH	SS	RG	50388X	XL- 30-ML-2003-P- 09-07 -A	07 of 10	1

SEC 1 31N 32E
SEC 36 32N 32E
SEC 25 32N 32E
SEC 24 32N 32E
SEC 13 32N 32E
SEC 12 32N 32E
SEC 1 32N 32E
SEC 6 31N 33E
SEC 31 32N 33E
SEC 30 32N 33E
SEC 19 32N 33E
SEC 18 32N 33E
SEC 7 32N 33E
SEC 6 32N 33E
SEE SHEET - 06
SEE SHEET - 07
SEC 5 31N 33E
SEE SHEET - 08
SEE SHEET - 07
Phillips County
SEC 32 32N 33E
SEC 29 32N 33E
SEC 20 32N 33E
SEC 17 32N 33E
SEC 8 32N 33E
SEC 5 32N 33E
MP 15
MP 16
MP 17
MP 18
MP 19
MP 20
MP 21
SEC 4 31N 33E
SEC 33 32N 33E
SEC 28 32N 33E
SEC 21 32N 33E
SEC 16 32N 33E
SEC 9 32N 33E
SEC 4 32N 33E
SEC 27 32N 33E
SEC 22 32N 33E
SEC 10 32N 33E
SEC 3 32N 33E
2/15/09 CENTERLINE
0 1,000 2,000 4,000 6,000 8,000
Feet

Legend

- Milepost
- Keystone XL Project
- Transmission Supply Line Route
- Pump Station
- County Line
- Section Line

Electric Lines
Voltage
- Below 230kV
- 230kV - 344kV
- 345kV - 499kV
- 500kV - 734kV
- 735kV - 999kV
- AC-DC-AC Tie
- DC

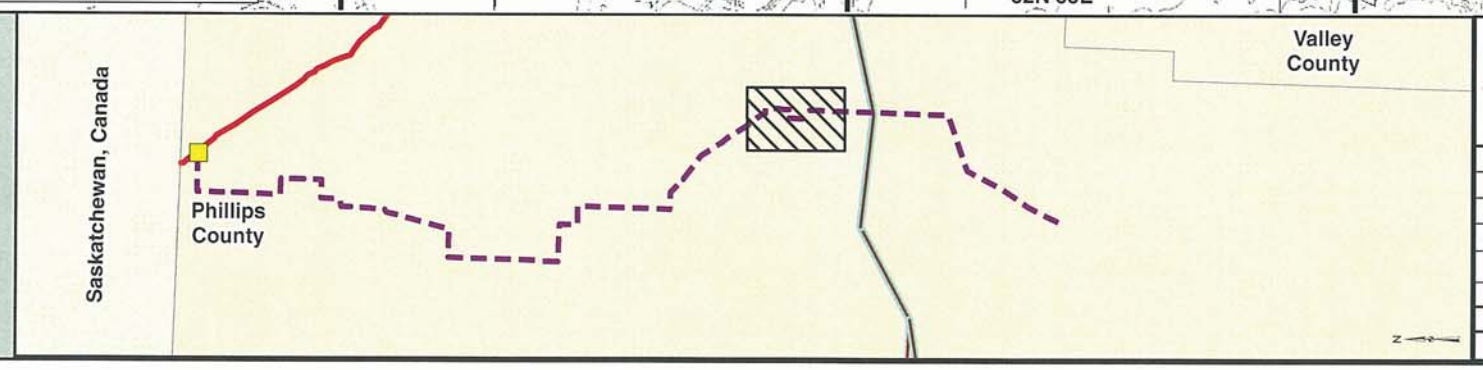

PREPARED BY:
TROW ENGINEERING CONSULTANTS INC.
1300 Metropolitan Boulevard, Suite 200
Tallahassee, Florida , USA 32308
Phone: 1-850-385-5441
Fax: 1-850-385-5523
Trow

ConocoPhillips
TransCanada
In business to deliver

NO.	REVISION	DATE
1	ISSUED FOR SUPPLEMENTAL U.S. DEPT. OF STATE FILING (2.15.09 CL)	7.6.09
0	ISSUED FOR UNITED STATES DEPARTMENT OF STATE (7.31.08 CL)	11.19.08

KEYSTONE XL PROJECT
TRANSMISSION SUPPLY LINE ROUTE MAP
PHILLIPS COUNTY, MONTANA
PS-09

MAP PARAMETERS
PROJECTION: NAD83, UTM:13N
SCALE: 1:24000 ; 1"=2000'

DRAWN BY	CHECKED BY	APPROVED BY	PROJECT:	DRAWING NUMBER	SHEET	REV.
AH	SS	RG	50388X	XL- 30-ML-2003-P- 09-07 -Q	07 of 10	1

SEC 31 31N 33E
SEC 30 31N 33E
SEC 19 31N 33E
Ashfield Reservoir
SEC 18 31N 33E
SEC 7 31N 33E
Beaver Creek
SEC 6 31N 33E
Burlington Northern Railroad
Old Us Hwy 2
69kV
US 2
SEC 29 31N 33E
SEC 20 31N 33E
SEC 17 31N 33E
SEC 8 31N 33E
SEC 5 31N 33E
SEC 32 31N 33E
SEE SHEET - 09
SEE SHEET - 08
SEE SHEET - 07
Phillips County
MP 9
MP 10
MP 11
MP 12
MP 13
MP 14
SEC 33 31N 33E
SEC 28 31N 33E
SEC 21 31N 33E
PR 40 Reservoir
SEC 16 31N 33E
SEC 9 31N 33E
SEC 4 31N 33E
SEC 33 32N 33E
SEC 34
SEC 27
SEC 22 31N 33E
First Creek
SEC 15 31N 33E
SEC 10 31N 33E
SEC 3 31N 33E
SEC 34 32N 33E
0 1,000 2,000 4,000 6,000 8,000
Feet
2/15/09 CENTERLINE
2006 AERIALS

Legend

- Milepost
- Keystone XL Project
- Transmission Supply Line Route
- Pump Station
- County Line
- Section Line

Electric Lines
Voltage
- Below 230kV
- 230kV - 344kV
- 345kV - 499kV
- 500kV - 734kV
- 735kV - 999kV
- AC-DC-AC Tie
- DC

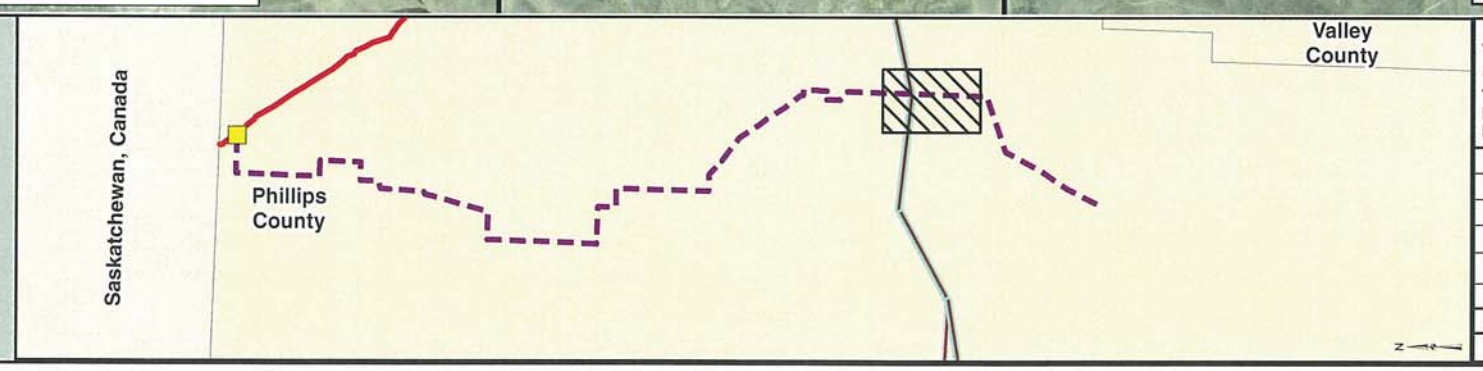

PREPARED BY:
TROW ENGINEERING CONSULTANTS INC.
1300 Metropolitan Boulevard, Suite 200
Tallahassee, Florida , USA 32308
Phone: 1-850-385-5441
Fax: 1-850-385-5523
Trow

NO.	REVISION	DATE
1	ISSUED FOR SUPPLEMENTAL U.S. DEPT. OF STATE FILING (2.15.09 CL)	7.6.09
0	ISSUED FOR UNITED STATES DEPARTMENT OF STATE (7.31.08 CL)	11.19.08

ConocoPhillips
TransCanada
In business to deliver

KEYSTONE XL PROJECT
TRANSMISSION SUPPLY LINE ROUTE MAP
PHILLIPS COUNTY, MONTANA
PS-09

MAP PARAMETERS
PROJECTION: NAD83, UTM:13N
SCALE: 1:24000 ; 1"=2000'

DRAWN BY	CHECKED BY	APPROVED BY	PROJECT:	DRAWING NUMBER	SHEET	REV.
AH	SS	RG	50388X	XL- 30-ML-2003-P- 09-08 -A	08 of 10	1

SEC 6
0N 33E
SEC 31
31N 33E
SEC 30
31N 33E
SEC 19
31N 33E
SEC 18
31N 33E
31N 32E
SEC 7
31N 33E
SEC 6
31N 33E
SEC 1
31N 32E
SEC 30
32N 32
SEC 31
32N 33
W
S
N
E
69kV
SEC 5
0N 33E
SEE SHEET - 09
SEE SHEET - 08
SEC 32
31N 33E
SEC 29
31N 33E
SEC 20
31N 33E
SEC 17
31N 33E
SEC 8
31N 33E
SEC 5
31N 33E
SEE SHEET - 08
SEE SHEET - 07
SEC 32
32N 33E
Phillips
County
MP 9
MP 10
MP 11
MP 12
MP 13
MP 14
SEC 4
0N 33E
SEC 33
31N 33E
SEC 28
31N 33E
SEC 21
31N 33E
SEC 16
31N 33E
SEC 9
31N 33E
SEC 4
31N 33E
SEC 33
32N 33E
SEC 3
0N 33E
SEC 34
SEC 27
SEC 22
31N 33E
SEC 15
31N 33E
SEC 10
31N 33E
SEC 3
31N 33E
SEC 34
32N 33E
2/15/09 CENTERLINE
0 1,000 2,000 4,000 6,000 8,000
Feet

Legend

- Milepost
- Keystone XL Project
- Transmission Supply Line Route
- Pump Station
- County Line
- Section Line

Electric Lines
Voltage
- Below 230kV
- 230kV - 344kV
- 345kV - 499kV
- 500kV - 734kV
- 735kV - 999kV
- AC-DC-AC Tie
- DC

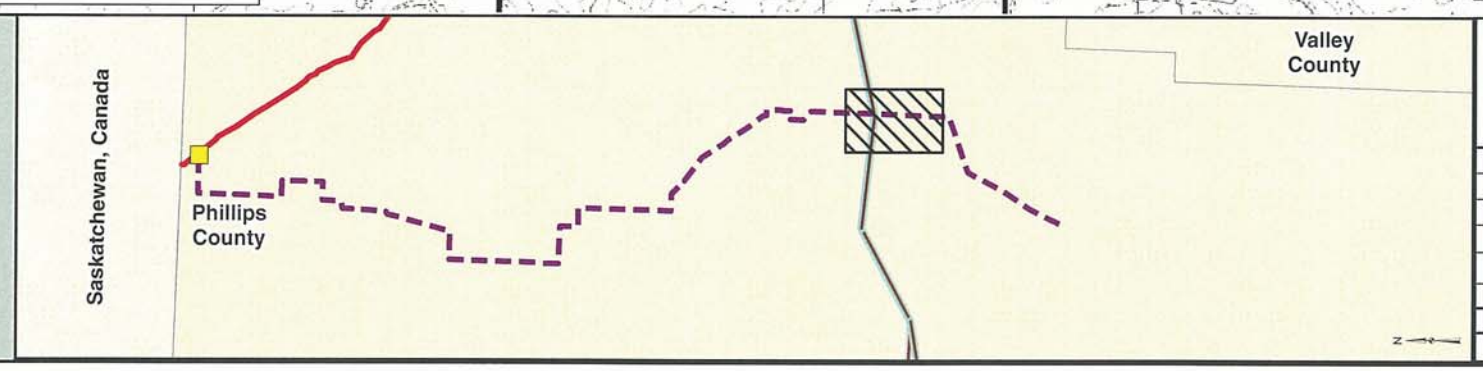

PREPARED BY:
TROW ENGINEERING CONSULTANTS INC.
1300 Metropolitan Boulevard, Suite 200
Tallahassee, Florida , USA 32308
Phone: 1-850-385-5441
Fax: 1-850-385-5523

Trow

ConocoPhillips | TransCanada — In business to deliver

NO.	REVISION	DATE
1	ISSUED FOR SUPPLEMENTAL U.S. DEPT. OF STATE FILING (2.15.09 CL)	7.6.09
0	ISSUED FOR UNITED STATES DEPARTMENT OF STATE (7.31.08 CL)	11.19.08

KEYSTONE XL PROJECT
TRANSMISSION SUPPLY LINE ROUTE MAP
PHILLIPS COUNTY, MONTANA
PS-09

MAP PARAMETERS
PROJECTION: NAD83, UTM:13N
SCALE: 1:24000 ; 1"=2000'

DRAWN BY	CHECKED BY	APPROVED BY	PROJECT:	DRAWING NUMBER	SHEET	REV.
AH	SS	RG	50388X	XL- 30-ML-2003-P- 09-08 -Q	08 of 10	1

SEC 9 30N 32E
SEC 3 30N 32E
SEC 35 31N 32E
SEC 25 31N 32E
SEC 16 30N 32E
SEC 10 30N 32E
SEC 2 30N 32E
SEC 36 31N 32E
SEC 30 31N 33E
SEC 21 30N 32E
SEC 15 30N 32E
SEC 11 30N 32E
SEC 1 30N 32E
SEC 31 31N 33E
SEC 29 31N 33E
SEE SHEET - 10
SEE SHEET - 09
SEC 22 30N 32E
MP 5
MP 6
Phillips County
SEC 14 30N 32E
MP 4
SEC 12 30N 32E
SEC 6 30N 33E
MP 7
SEC 32 31N 33E
SEE SHEET - 08
SEE SHEET - 09
MP 3
MP 8
SEC 23 30N 32E
SEC 13 30N 32E
SEC 7 30N 33E
SEC 5 30N 33E
MP SEC 33 31N 33E
Second Creek
SEC 26 30N 32E
SEC 24 30N 32E
SEC 18 30N 33E
SEC 8 30N 33E
SEC 4 30N 33E
0 1,000 2,000 4,000 6,000 8,000
Feet
SEC 19 30N 33E
SEC 17 30N 33E
SEC 9
2/15/09 CENTERLINE
2006 AERIALS

Legend

- Milepost
- Keystone XL Project
- Transmission Supply Line Route
- Pump Station
- County Line
- Section Line

Electric Lines
Voltage
- Below 230kV
- 230kV - 344kV
- 345kV - 499kV
- 500kV - 734kV
- 735kV - 999kV
- AC-DC-AC Tie
- DC

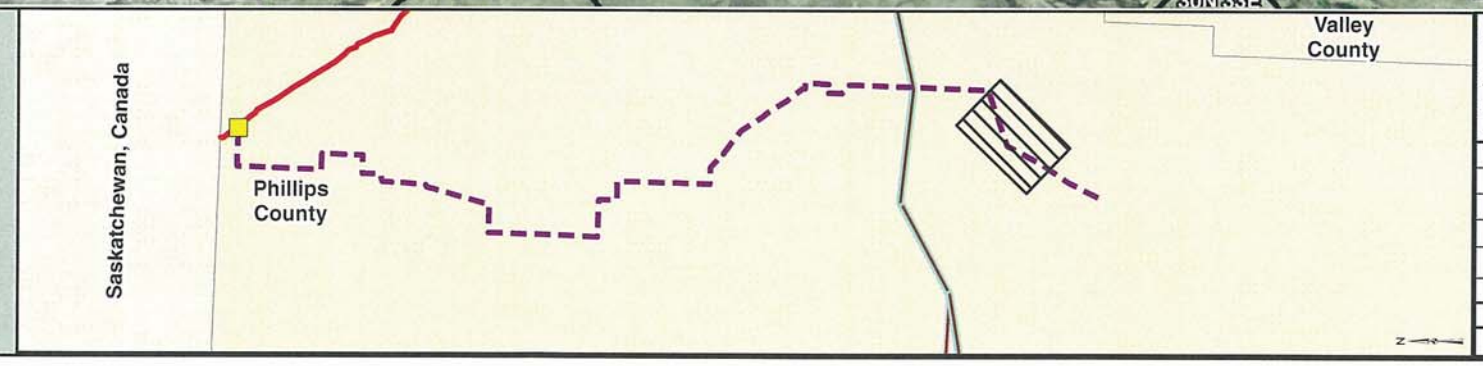

PREPARED BY:
TROW ENGINEERING CONSULTANTS INC.
1300 Metropolitan Boulevard, Suite 200
Tallahassee, Florida , USA 32308
Phone: 1-850-385-5441
Fax: 1-850-385-5523
Trow

ConocoPhillips
TransCanada
In business to deliver

KEYSTONE XL PROJECT
TRANSMISSION SUPPLY LINE ROUTE MAP
PHILLIPS COUNTY, MONTANA
PS-09

MAP PARAMETERS
PROJECTION: NAD83, UTM:13N
SCALE: 1:24000 ; 1"=2000'

NO.	REVISION	DATE
1	ISSUED FOR SUPPLEMENTAL U.S. DEPT. OF STATE FILING (2.15.09 CL)	7.6.09
0	ISSUED FOR UNITED STATES DEPARTMENT OF STATE (7.31.08 CL)	11.19.08

DRAWN BY	CHECKED BY	APPROVED BY	PROJECT:	DRAWING NUMBER	SHEET	REV.
AH	SS	RG	50388X	XL-30-ML-2003-P-09-09-A	09 of 10	1

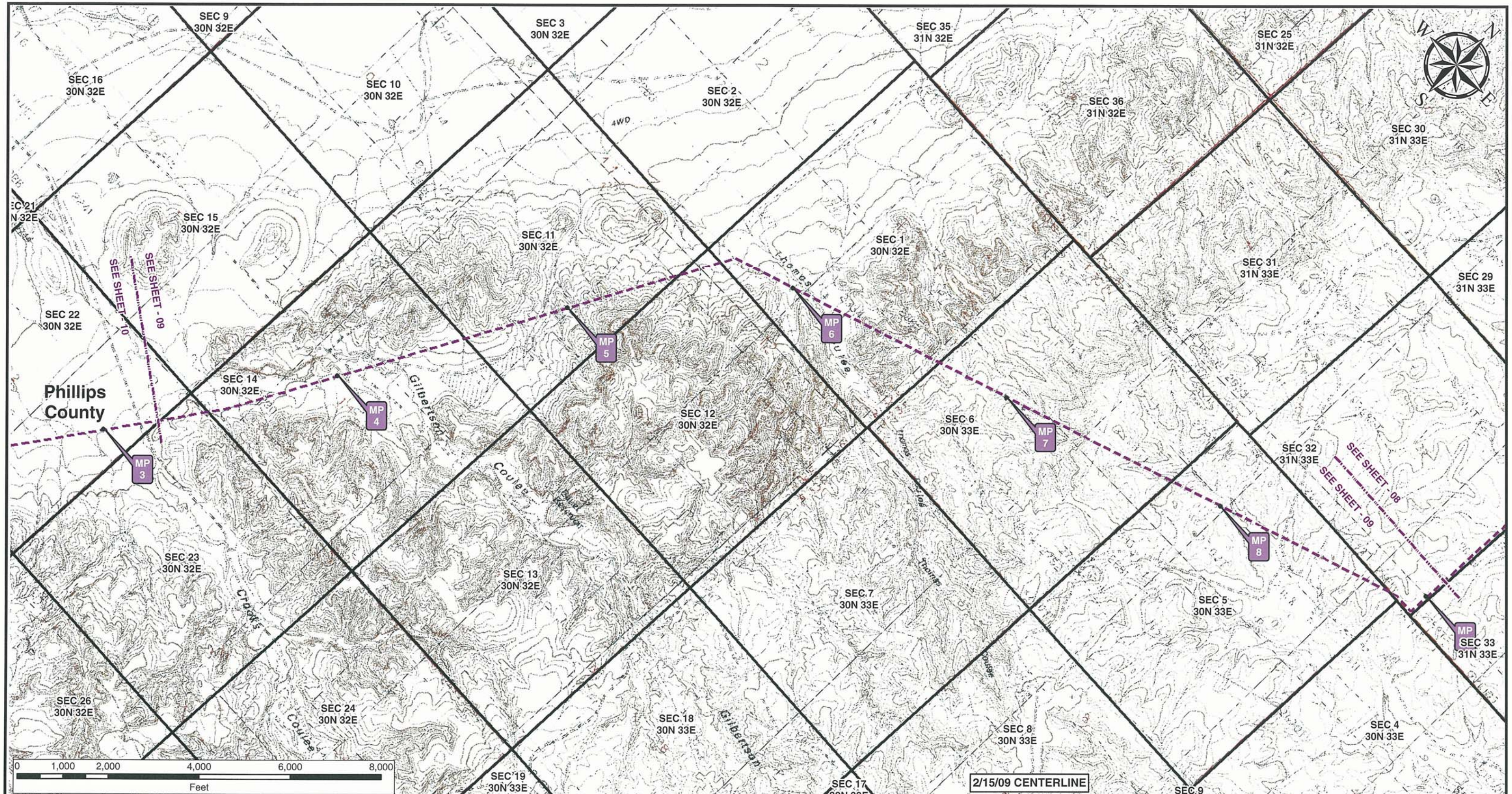

Legend

- Milepost
- Keystone XL Project
- Transmission Supply Line Route
- Pump Station
- County Line
- Section Line

Electric Lines

Voltage

- Below 230kV
- 230kV - 344kV
- 345kV - 499kV
- 500kV - 734kV
- 735kV - 999kV
- AC-DC-AC Tie
- DC

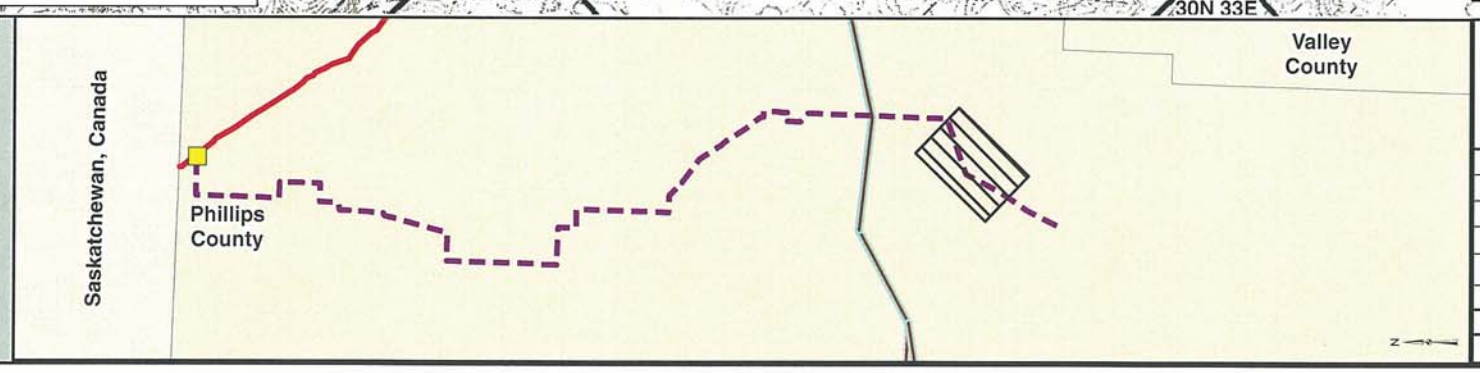

PREPARED BY:
TROW ENGINEERING CONSULTANTS INC.
1300 Metropolitan Boulevard, Suite 200
Tallahassee, Florida , USA 32308
Phone: 1-850-385-5441
Fax: 1-850-385-5523
Trow

ConocoPhillips

TransCanada
In business to deliver

NO.	REVISION	DATE
1	ISSUED FOR SUPPLEMENTAL U.S. DEPT. OF STATE FILING (2.15.09 CL)	7.6.09
0	ISSUED FOR UNITED STATES DEPARTMENT OF STATE (7.31.08 CL)	11.19.08

KEYSTONE XL PROJECT
TRANSMISSION SUPPLY LINE ROUTE MAP
PHILLIPS COUNTY, MONTANA
PS-09

MAP PARAMETERS
PROJECTION: NAD83, UTM:13N
SCALE: 1:24000 ; 1"=2000'

DRAWN BY	CHECKED BY	APPROVED BY	PROJECT:	DRAWING NUMBER	SHEET	REV.
AH	SS	RG	50388X	XL- 30-ML-2003-P- 09-09 -Q	09 of 10	1

SEC 1 29N 31E
SEC 12 29N 31E
SEC 31 30N 32E
SEC 6 29N 32E
Beaver Creek
SEC 20 30N 32E
SEC 29 30N 32E
SEC 16 30N 32E
SEC 3 30N 32E
SEC 21 30N 32E
SEC 32 30N 32E
SEC 7 29N 32E
SEC 15 30N 32E
SEE SHEET - 10
SEE SHEET - 09
SEC 28 30N 32E
SEC 5 29N 32E
SEC 22 30N 32E
SEC 33 30N 32E
Phillips County
SEC 8 29N 32E
SEC 14 30N 32E
MP 0
MP 1
MP 2
MP 3
SEC 27 30N 32E
SEC 4 29N 32E
SEC 23 30N 32E
SEC 17 29N 32E
SEC 34 30N 32E
SEC 9 29N 32E
SEC 26 30N 32E
SEC 3 29N 32E
SEC 24 30N 32E
SEC 16 29N 32E
SEC 35 30N 32E
SEC 10 29N 32E
SEC 25 30N 32E
SEC 2 29N 32E

0 1,000 2,000 4,000 6,000 8,000
Feet

2/15/09 CENTERLINE
2006 AERIALS

Legend

- Milepost
- Keystone XL Project
- Transmission Supply Line Route
- Pump Station
- County Line
- Section Line

Electric Lines
Voltage
- Below 230kV
- 230kV - 344kV
- 345kV - 499kV
- 500kV - 734kV
- 735kV - 999kV
- AC-DC-AC Tie
- DC

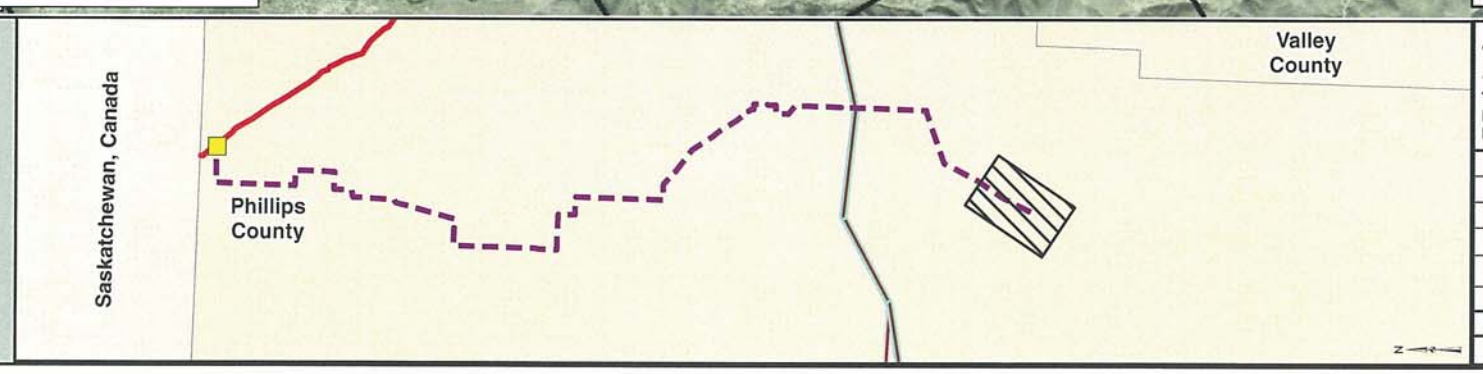

PREPARED BY:
TROW ENGINEERING CONSULTANTS INC.
1300 Metropolitan Boulevard, Suite 200
Tallahassee, Florida , USA 32308
Phone: 1-850-385-5441
Fax: 1-850-385-5523

Trow

ConocoPhillips | TransCanada — In business to deliver

NO.	REVISION	DATE
1	ISSUED FOR SUPPLEMENTAL U.S. DEPT. OF STATE FILING (2.15.09 CL)	7.6.09
0	ISSUED FOR UNITED STATES DEPARTMENT OF STATE (7.31.08 CL)	11.19.08

KEYSTONE XL PROJECT
TRANSMISSION SUPPLY LINE ROUTE MAP
PHILLIPS COUNTY, MONTANA
PS-09

MAP PARAMETERS
PROJECTION: NAD83, UTM:13N
SCALE: 1:24000 ; 1"=2000'

DRAWN BY	CHECKED BY	APPROVED BY	PROJECT:	DRAWING NUMBER	SHEET	REV.
AH	SS	RG	50388X	XL- 30-ML-2003-P- 09-10 -A	10 of 10	1

SEC 1 29N 31E
SEC 12 29N 31E
SEC 6 29N 32E
SEC 31 30N 32E
SEC 29 30N 32E
SEC 20 30N 32E
SEC 16 30N 32E
SEC 21 30N 32E
SEC 32 30N 32E
SEC 7 29N 32E
SEC 28 30N 32E
SEC 15 30N 32E
SEE SHEET - 10
SEE SHEET - 09
SEC 5 29N 32E
SEC 22 30N 32E
SEC 33 30N 32E
SEC 14 30N 32E
SEC 8 29N 32E
Phillips County
MP 0
MP 1
MP 2
MP 3
SEC 27 30N 32E
SEC 4 29N 32E
SEC 23 30N 32E
SEC 17 29N 32E
SEC 34 30N 32E
SEC 9 29N 32E
SEC 26 30N 32E
SEC 3 29N 32E
SEC 24 30N 32E
SEC 16 29N 32E
SEC 35 30N 32E
SEC 10 29N 32E
SEC 25 30N 32E
SEC 2 29N 32E
2/15/09 CENTERLINE
0 1,000 2,000 4,000 6,000 8,000
Feet

Legend

- Milepost
- Keystone XL Project
- Transmission Supply Line Route
- Pump Station
- County Line
- Section Line

Electric Lines
Voltage
- Below 230kV
- 230kV - 344kV
- 345kV - 499kV
- 500kV - 734kV
- 735kV - 999kV
- AC-DC-AC Tie
- DC

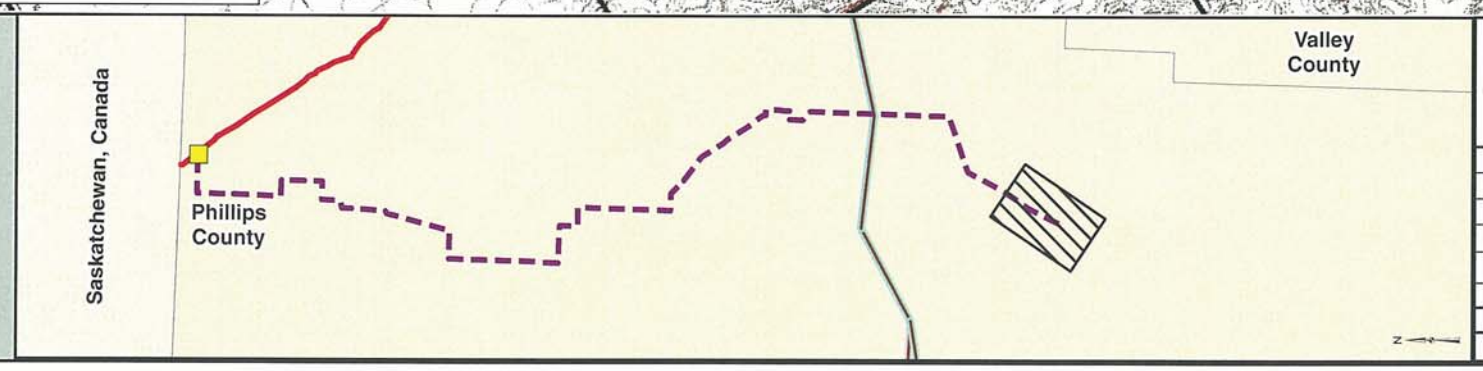

PREPARED BY:
TROW ENGINEERING CONSULTANTS INC.
1300 Metropolitan Boulevard, Suite 200
Tallahassee, Florida , USA 32308
Phone: 1-850-385-5441
Fax: 1-850-385-5523
Trow

ConocoPhillips | TransCanada In business to deliver

KEYSTONE XL PROJECT
TRANSMISSION SUPPLY LINE ROUTE MAP
PHILLIPS COUNTY, MONTANA
PS-09

MAP PARAMETERS
PROJECTION: NAD83, UTM:13N
SCALE: 1:24000 ; 1"=2000'

NO.	REVISION	DATE
1	ISSUED FOR SUPPLEMENTAL U.S. DEPT. OF STATE FILING (2.15.09 CL)	7.6.09
0	ISSUED FOR UNITED STATES DEPARTMENT OF STATE (7.31.08 CL)	11.19.08

DRAWN BY	CHECKED BY	APPROVED BY	PROJECT:	DRAWING NUMBER	SHEET	REV.
AH	SS	RG	50388X	XL-30-ML-2003-P-09-10-Q	10 of 10	1